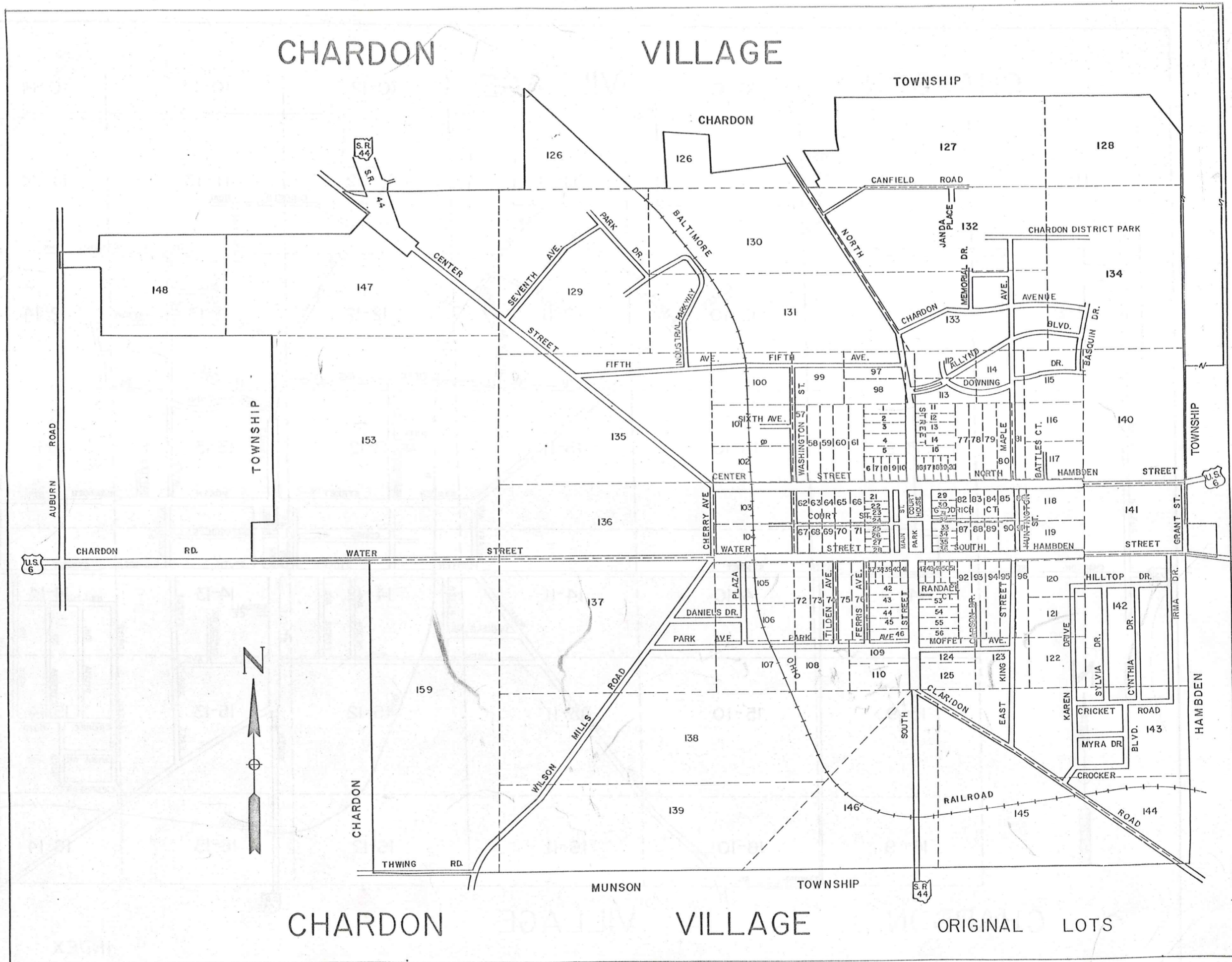


CHARDON

VILLAGE

TOWNSHIP



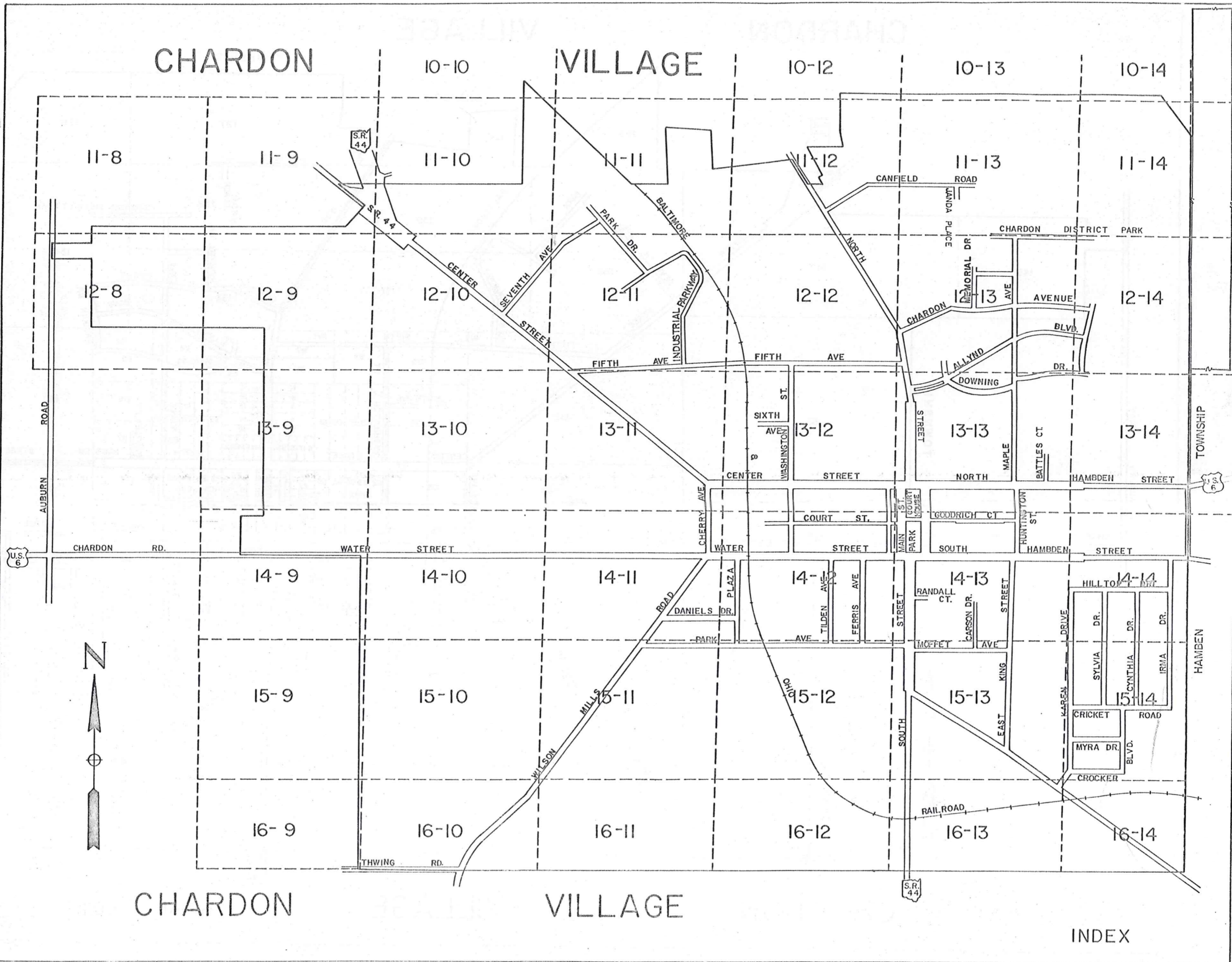
CHARDON

VILLAGE

ORIGINAL LOTS

CHARDON

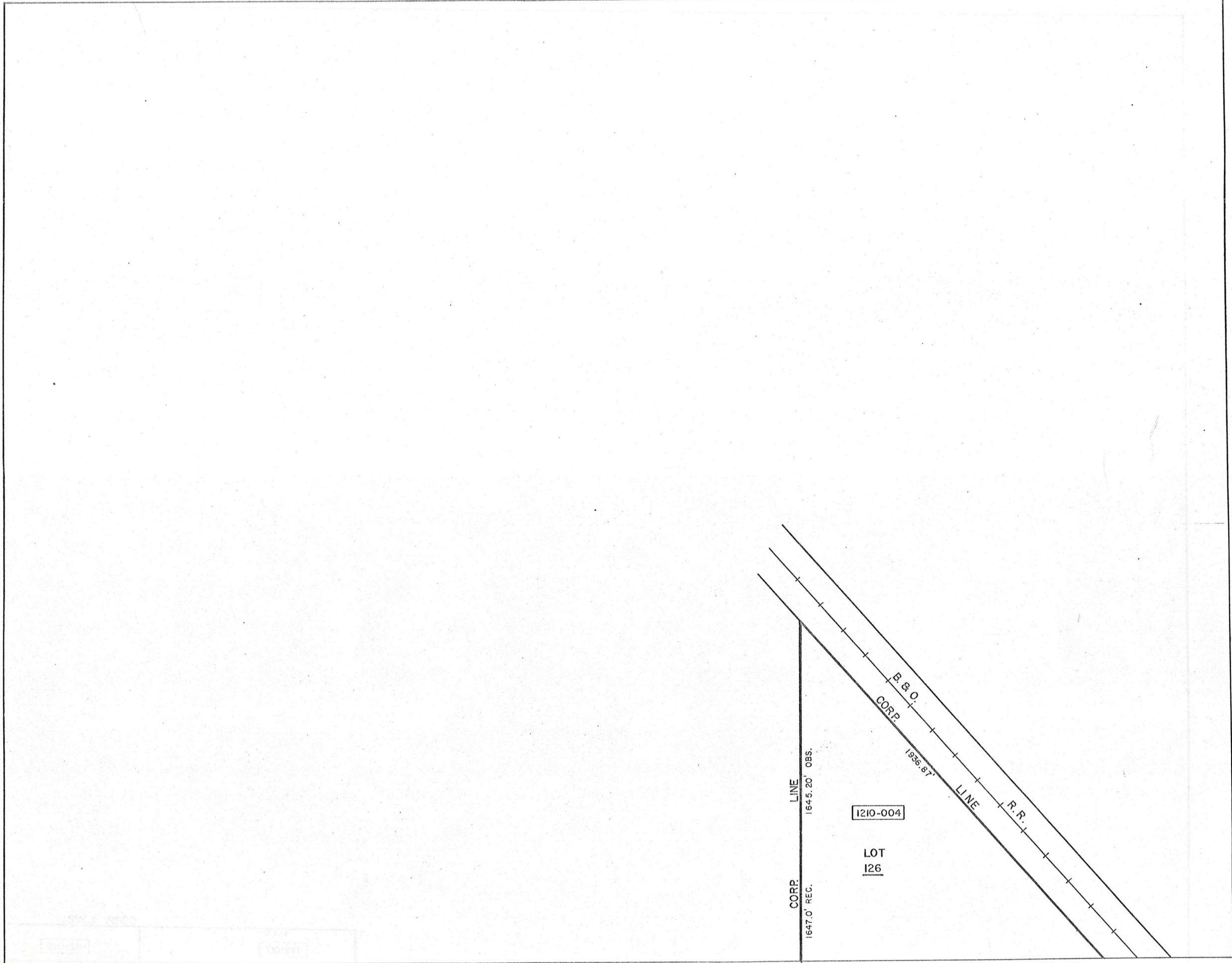
VILLAGE



CHARDON

VILLAGE

INDEX



CORP. LINE
1647.0' REC.

1210-004


LOT
126

B. & O.
CORP.

1936.87'

LINE

R.R.



CORP. LINE	
378 0'	
III2-017	III2-019

III2-019	483.63 III3-004	CORP. LINE	2219.4 III3-007	

HAMB DEN TWP

CORP. LINE 897.60'±

PLAT VOL. 14 - PG. 15
Par. # 1

1214-013


CORP. LINE 4504.00'± HAMB DEN TWP

CHARDON TWP
CORP. LINE 4506.05'±

CORP. LINE

1113-007

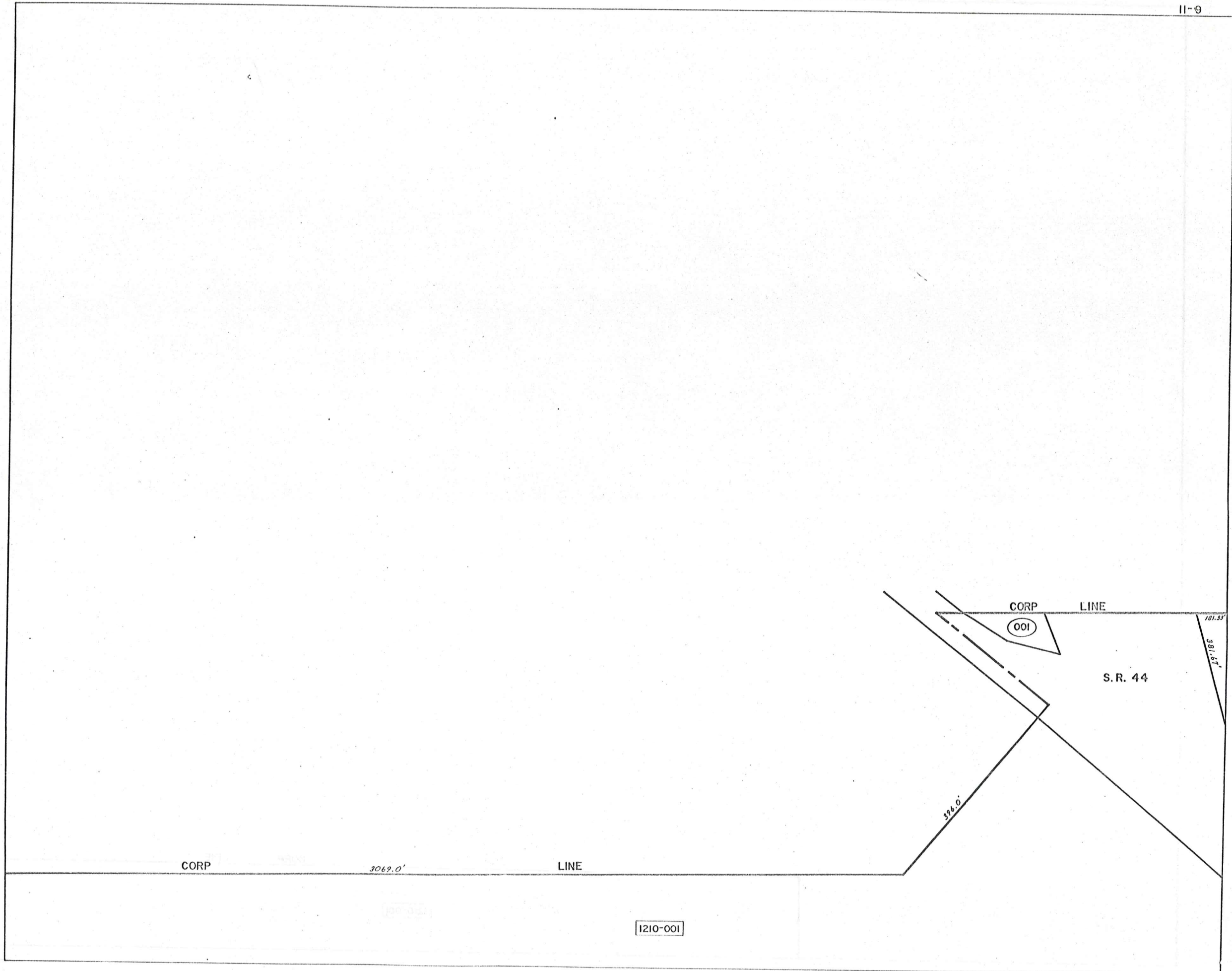
161.0'

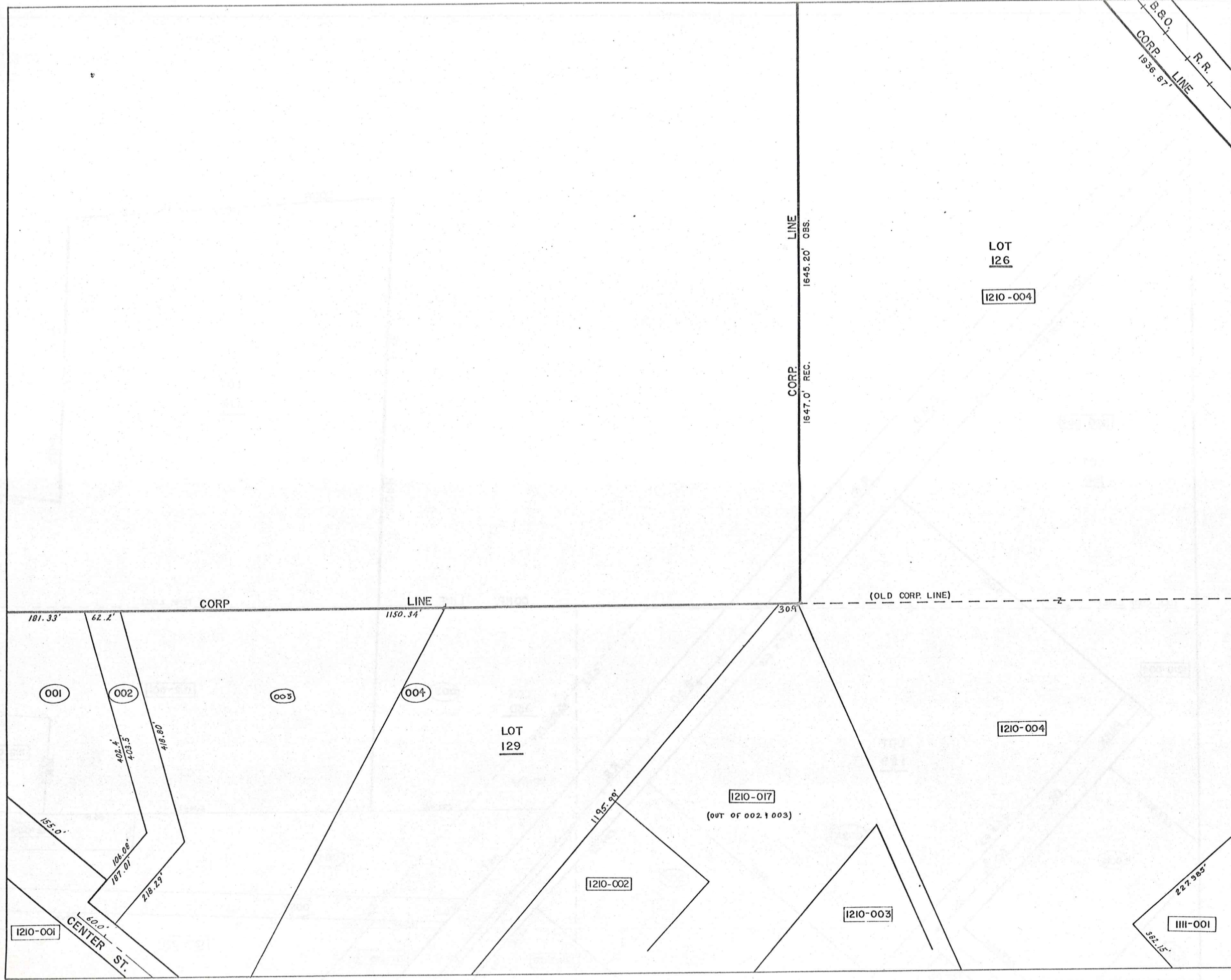


1210-001

CORP LINE

3069.0'





LOT
126

1210-004

CORP LINE

CORP. LINE 1647.0' REC.
LINE 1645.20' OBS.

(OLD CORP. LINE)

181.33' 62.2' 1150.34' 309'

001 002 003 004

LOT
129

1210-004

1210-017
(OUT OF 002 + 003)

1210-002

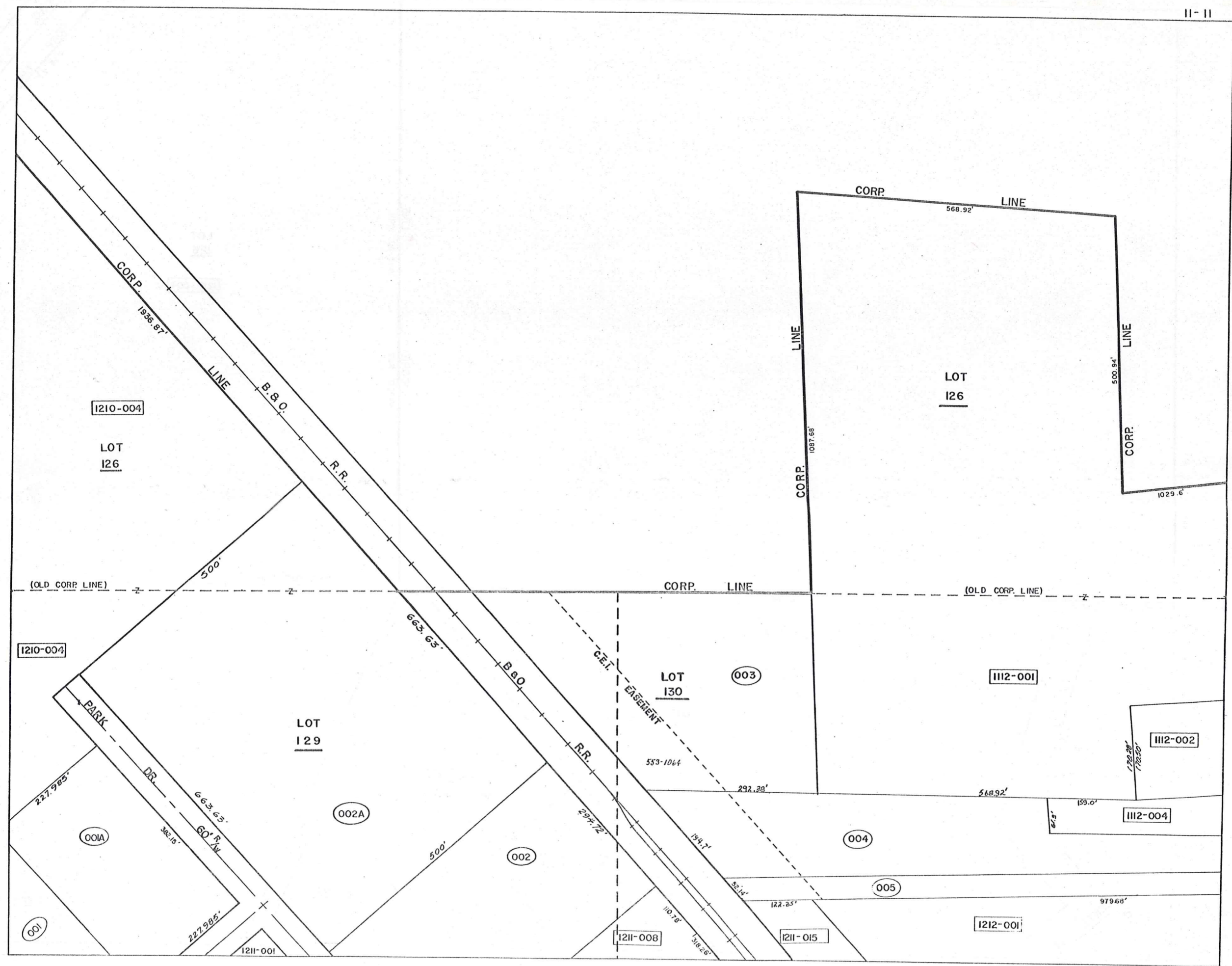
1210-003

1111-001

1210-001

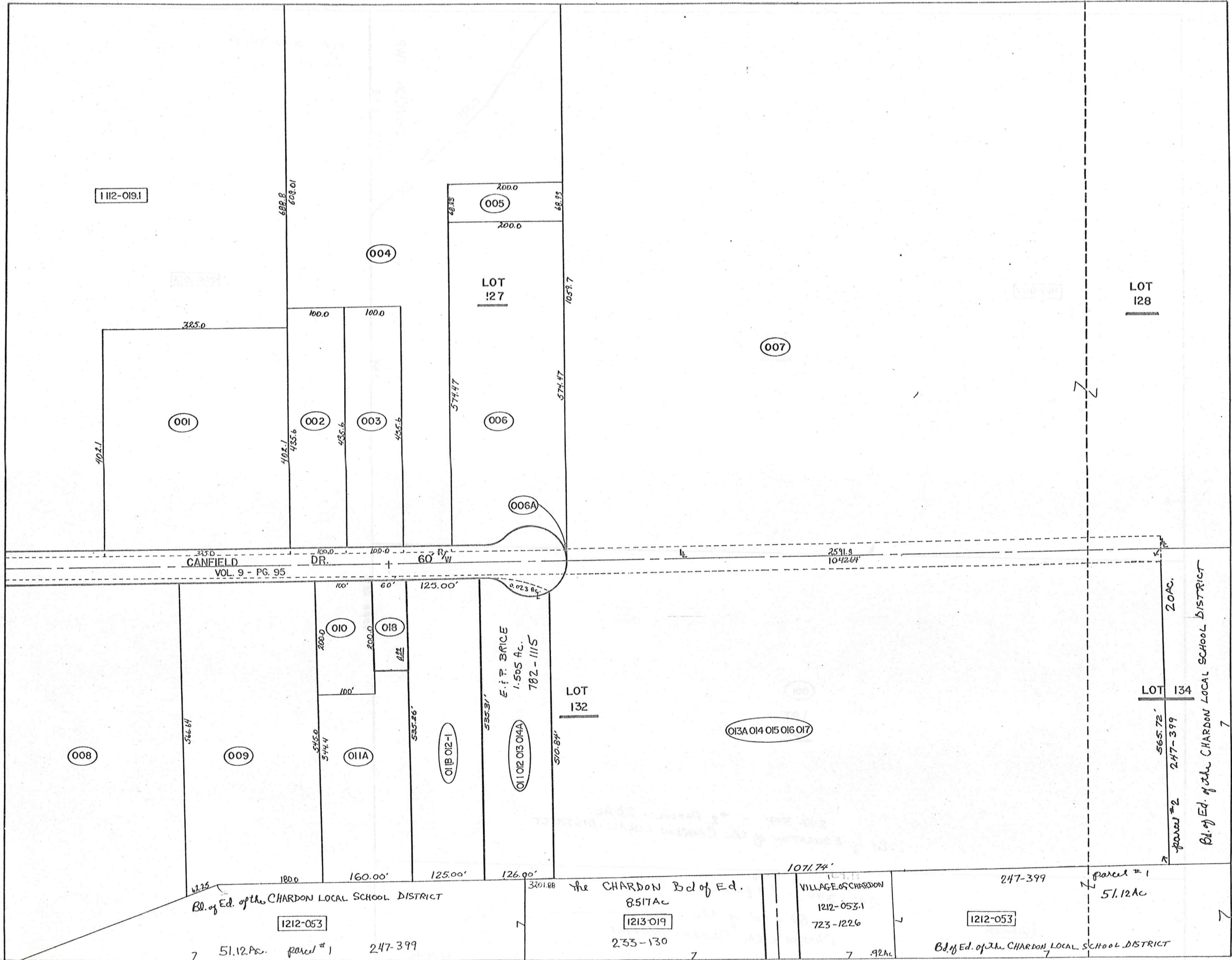
CENTER ST.

227.985'
32.15'





PARCEL NO.	TRANSFERRED TO	AC	FT. FRT.	VOL. PAGE	DATE	TRANSFERRED TO	AC	FT. FRT.	VOL. PAGE	DATE	TRANSFERRED TO	AC	FT. FRT.	VOL. PAGE	DATE	TRANSFERRED TO	AC	FT. FRT.	VOL. PAGE	DATE
1109-001	R. OSBORN	0.12		243-186																
1110-001	STATE OF OHIO O.S.P.	1.76	155.0'	516-848																
002	H.B. I.C.A. COOLEY	0.84	60.0'	732-916																
LOT SPLIT 003	P. KIRBY	5.4		663-111																
004	P. LAWSON			625-576		M.D. & R.H. ABRAMS	8.6 A		774-172	12-18-86										
* 1111-001	J. M. McNAUGHTON (Remainder)	2.00	227.92'	629-818	9-6-78															
SPLIT * 002	STRUCTURAL FIBERS (Remainder)	3.303	294.72'	434-672																
003	J.J. & N. PRYATELY s.s.			717-1183	7-2-84															
004	" " " s.s.			" " "	" "															
005	" " " s.s.			" " "	" "															
* 001A	J. M. McNAUGHTON	2.00	382.1'	629-814	9-6-78															
* 002A	GPI, INC. (Easement off) *	7.6174	663.63'	750-50 th	12-17-85															
1112-001	CHARPON METH. CHURCH	3.64		286-63		ACREAGE CHANGED TO 25 AC. DUE TO ADJUNCTION BY ORD. #901														
002	" " "	3.76		361-185																
003	H.G. & S.C. CLUTE	1.235	192.12'	733-1129																
004	T. D. SABULA s.s.	3.76	40.0'	681-369	12-21-81															
005	" " "	0.19	41.5'	524-628																
006	K. YAUGHER	1.95	181.7'	653-306																
007	J.J. & N.R. PRYATELY			717-1183	7-2-84															
008	R. A. BEATKE	0.27	125.05'	732-323	3-29-85															
009	R. E. BISSELL (part of 012)	0.06		296-372																
010	D. E. ERNST	0.55		556-123																
011	C. R. HAMRICK 3.18 + 0.02	3.19		542-960	7-10-72	MORGAN SEE MAP														
012	A. A. REED	0.42	155'	740-1174	1985															
013	A. A. REED	0.31	75'	740-1089	1985															
014	R. J. K. COULTER	0.31	75'	712-31																
015	C. R. HAMRICK	0.31	75.0'	542-960	7-10-72	MORGAN - SEE MAP														
016	J. M. PARANISH	0.46	73.7'	732-793																
017	J. KRIZ & L. STIVERSON	6.68	150'	619-119	2-6-78															
018	P. E. MOOREHEAD	2.09	2.0	449.97	242-535															
* 019	J. S. JANDA LEFT 6.11 AC	6.11		224-598																
020	R. G. & K. BROWN	0.72	112'	748	11-18-85															
021	" " "																			
022	D. J. FLETCHER	0.77	150.8'	553-116		J. E. FLETCHER See MAP	0.77													
023	R. L. BLEWETT	0.38	75'	427-848																
024	" " "	0.38	75'	377-530																
025	" " "	1.0	351.5'	254-426																
026	D. C. & K. L. HERCIK	0.75	113.06'	734-137	4-2-85															
027	M. I. M. D'AGOSTINO	0.64	100'	551-260																
028	B. J. GRIFFITHS	0.30		750-6	12-16-85	D. A. & K. E. EASTON	0.302		761-923	6-30-86										
029	P. V. BALOG	0.348		733-63	3-29-85															
* 019-1	R. J. & K. JANDA	10.89		700.640	7-5-83															



PLAT VOL. 14. PG. 15
Par. #1

170
CORP. LINE
199.4
164
CHARDON TWP.
CORP. LINE

1113-007

LOT
128

1214-013

4504.00'
HAMBDEN TWP
CORP. LINE

2591.9

672.6

4506.05'

001

LOT
134

247-399 - #2 PARCEL = 20 AC
Bd. of EDUCATION of the CHARDON LOCAL DISTRICT

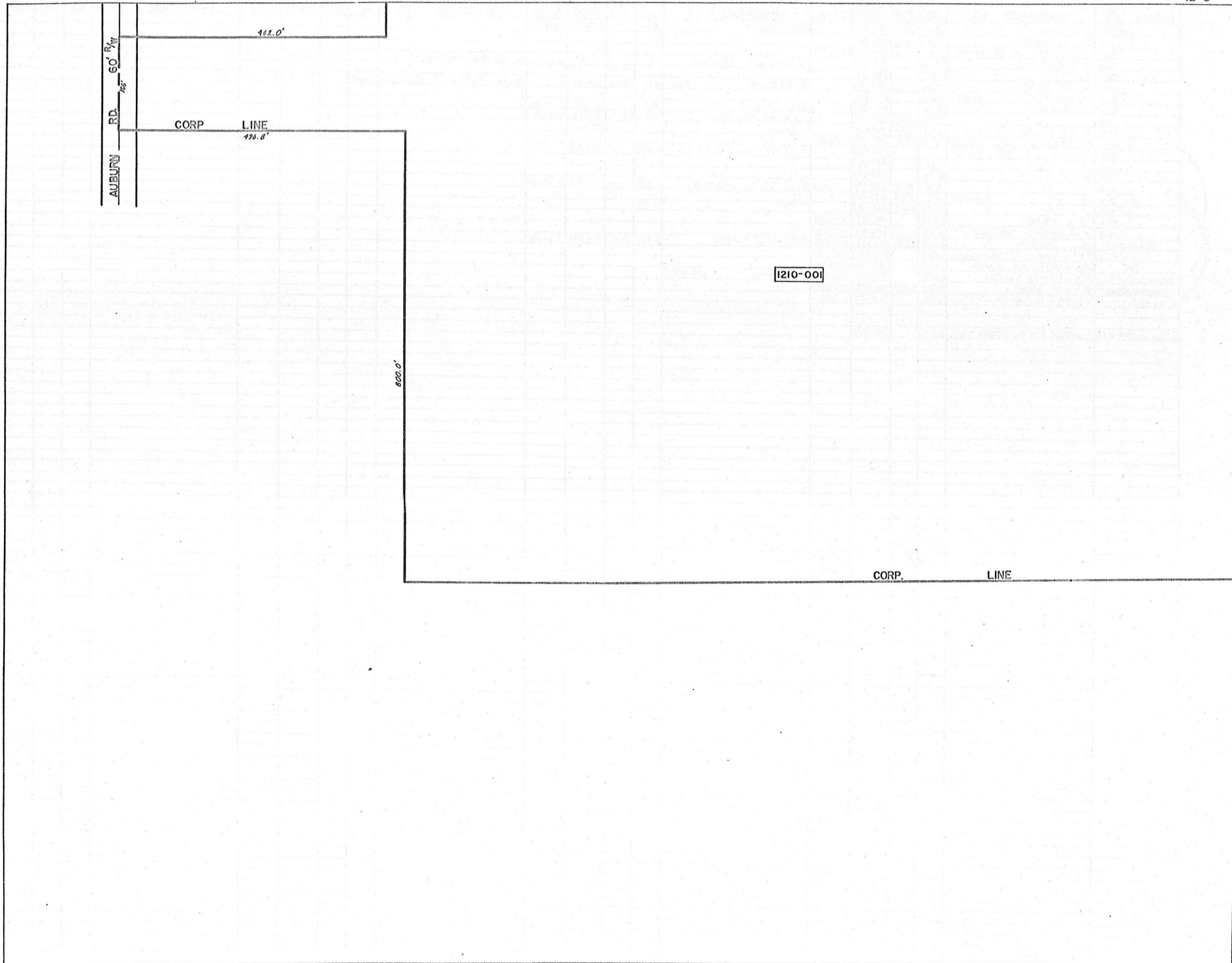
3201.88
247-399 - #1 parcel = 51.12 AC
Bd. of Ed. of the
CHARDON LOCAL SCHOOL DISTRICT

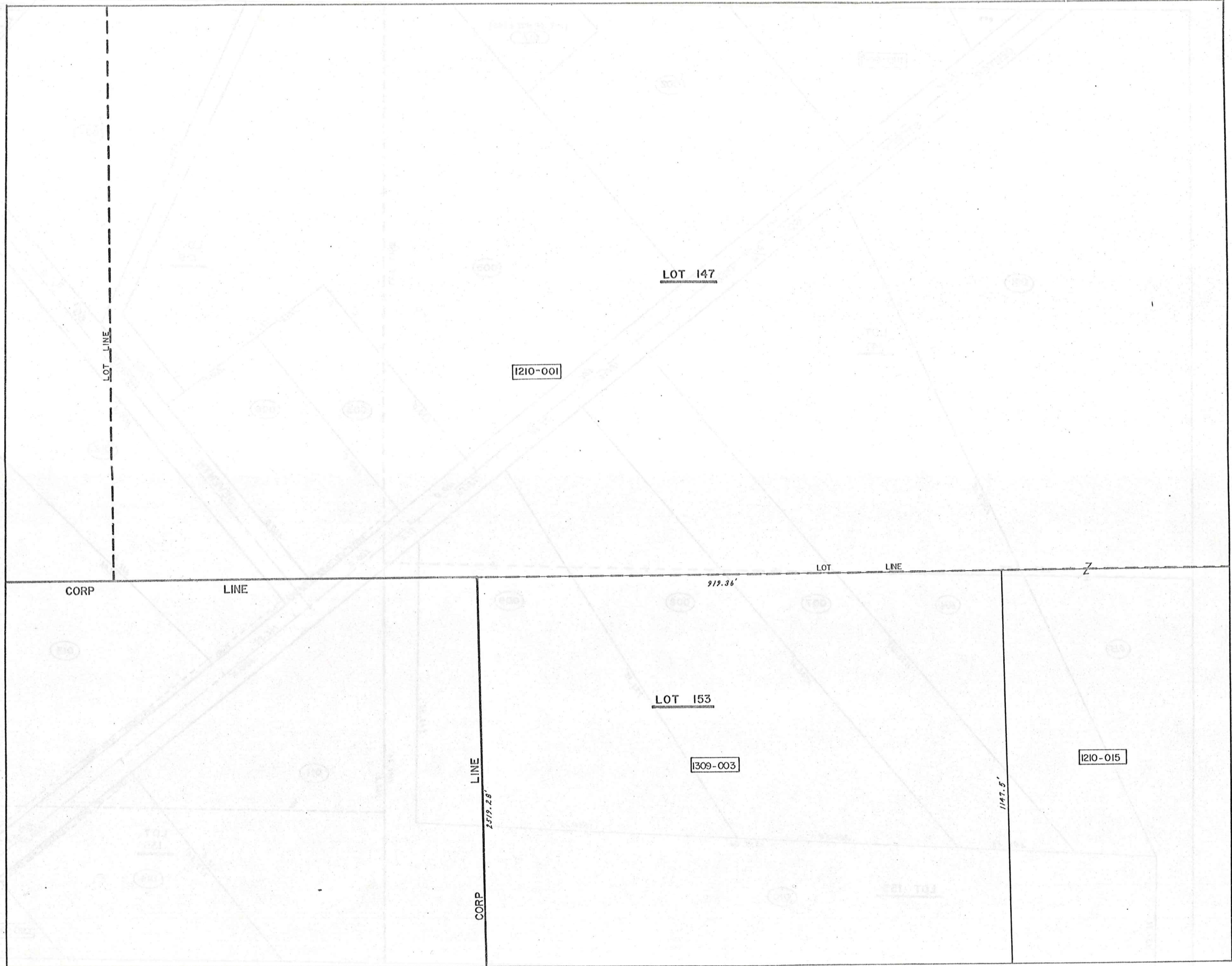
1212-053

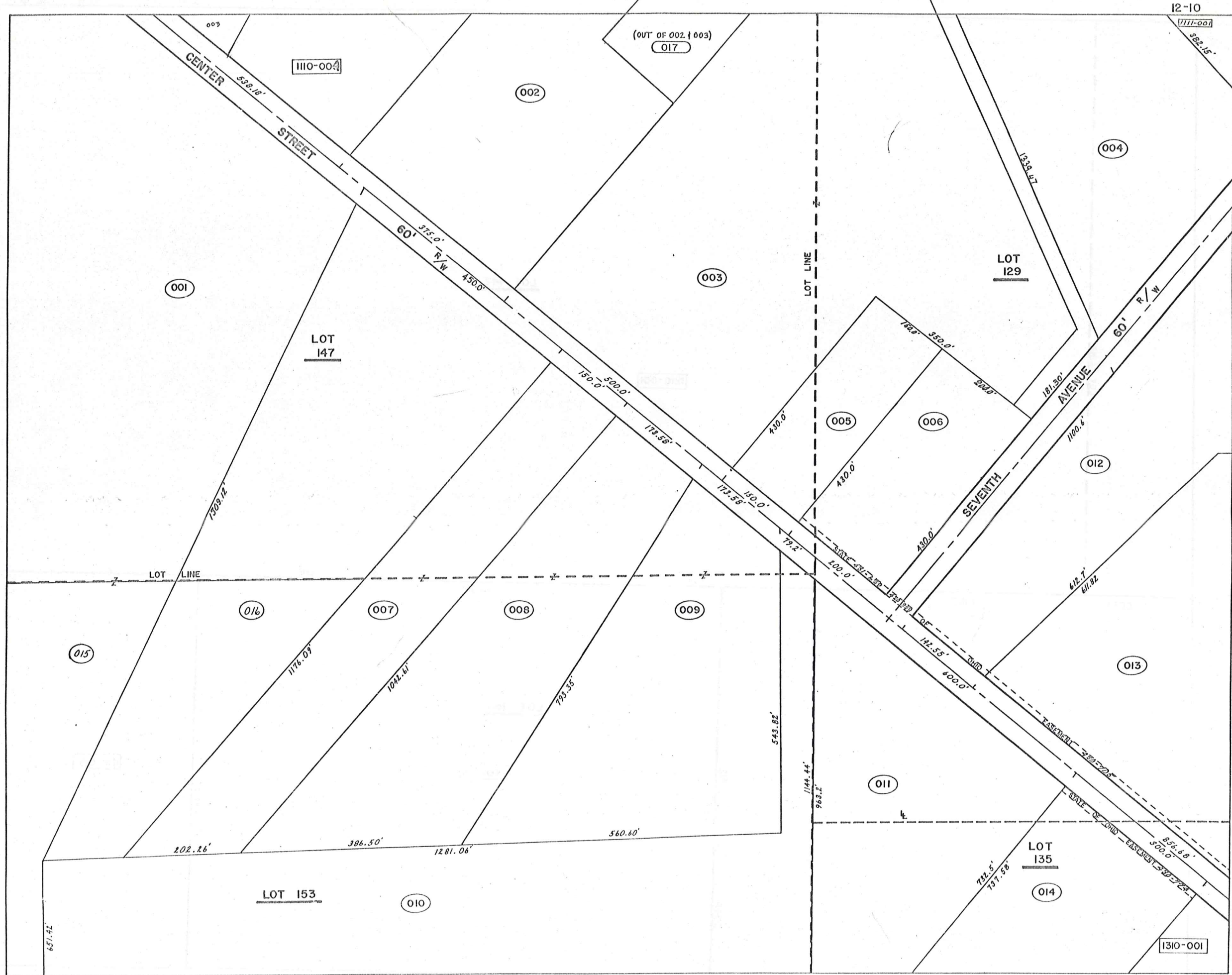
51.12 AC

7

PARCEL NO.	TRANSFERD TO	AC.	FT. FRT.	VOL. PAGE	DATE	TRANSFERD TO	AC.	FT. FRT.	VOL. PAGE	DATE	TRANSFERD TO	AC.	FT. FRT.	VOL. PAGE	DATE	TRANSFERD TO	AC.	FT. FRT.	VOL. PAGE	DATE
1113-001	R. J. JANDA	3.0	325.0	234-444		RJK JANDA	3.0		619-1104	5-27-78										
002	C. & H. THOMAS	1.0	100.0	418-189																
003	A. M. DIETZ JR. & R. DIETZ	1.0	100.0	300-441	661-1150															
004	C. MUEHLEISEN	6.68		221-139		M. BEVINGTON L. RUNNER			657-1138		M. & L. BEVINGTON			733-1101						
005	C.B.P.	.31		352-28																
*006	W. B. K. EPPARD	3.00	200.0	518-1209		K. ELDRIDGE	3.00	2.64	200.0	571-113	K. & C. ELDRIDGE SPLIT	2.64		733-112						
007	T. PRATELY 60.35	60.0		502-210																
008	L. B. KEENEN	5.02		410-887		J. L. & K. S. BROWN	6.2		719-220	7-24-84										
009	"	3.0	238.6	239-535		T.A. & M.A. JIVIDEN	3.0	238.6	677/811	5/6/83										
010	R. & K. JANDA	.45	100.0	418-621		SPRING			615-917											
011	R. J. JANDA	2.25	132.3	233-431	1-127 AC.															
012	" " .04 AC SPLIT	.51		233-431		ALAN DAVID JANDA	1.505		750-925	12-26-85										
013	" "	.51		233-431																
013A	" "	3.56		233-431																
015	" "	4.0	314.16	233-431		R. & K. JANDA	13.924	1042.69	750-925	12-26-85										
016	" "	4.0	314.16	233-431																
017	" "	2.9	228.3	233-431																
011A	J. W. SPRING	1.323		645-917	3-23-93															
018	J. W. SPRING (Q.C.D.)	0.22		645-915	3-23-93															
011B012-1	R. W. JANDA	1.536	125'	725-763	4-30-85	M.T. & L.C. TOADY	1.536	125'	754-1196	3-24-86										
*006.1	THE VILLAGE OF CHARDON	.0017		719-36	11-25-85															
019	RODWINA) MAN D. JANDA	.023		750-925	12-26-85															
*011012013014	ALAN DAVID JANDA	1.505		750-925	12-26-85	E. & P. BRICE					SEE MAP									
*013A0401501607	R. J. & K. JANDA	13.924	1042.69	750-925	12-26-85															
1212-053.1	VILLAGE OF CHARDON	.925		725-1226	1984															
1114-001	CHARDON LOCAL SCHOOL DIST.	20.0		247-389																







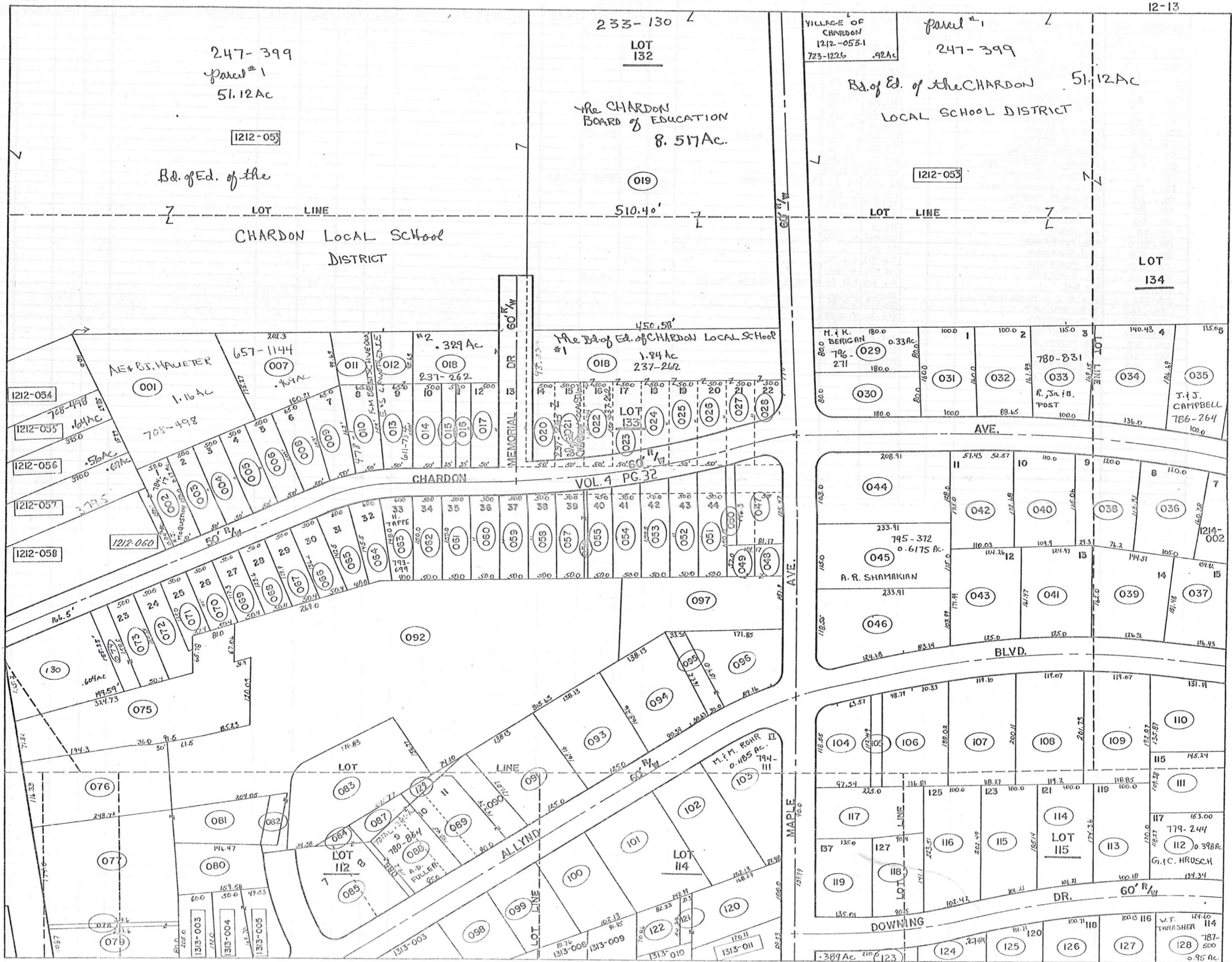


PARCEL NO.	TRANSFER TO	AC.	FT. FRT.	VOL. PAGE	DATE	TRANSFER TO	AC.	FT. FRT.	VOL. PAGE	DATE	TRANSFER TO	AC.	FT. FRT.	VOL. PAGE	DATE	TRANSFER TO	AC.	FT. FRT.	VOL. PAGE	DATE
1210-001	R. OSBORN	124.29		243-186		C. S. OSBORN	112.85		580-92											
002	THE DAUTLESS LEASING CO	9.75	3.75	537-107		CAZEL LEASING LIMITED PART	9.75	374.47	746-702	10-16-85	CAZEL LEASING LIMITED PART	17.19	874.44	746-704	10-16-85					
003	THE SABIN DEVLE. CO	12.9	500.0	478-720		Sabin Devle. Co.	12.9	500.0	591-593		CAZEL LEASING LIMITED PART									
004	J. LOECY	13.3		296-532	Int.	R. Loecy New Survey	40.5		576-999											
005	E. & J. WENZEL	1.48	600.0	352-529		E. & J. WENZEL	1.48		724-111											
006	S. B. H. HELSER	1.93	1.97	200.0	352-527	LARRY R. FORT D. LUTHA	1.97	200.0	592-925	11-2-82	C. B. WHITE	1.97	200	734-677	4-2-82					
007	C. H. OSBORN	3.81	150.0	489-319		BANK ONE CLEVE. NATIONAL	3.81	150.0	717-482	6/21/84	G. A. & E. A. YOUNG	3.81	150	721-436	10/10/84					
008	L. & F. LUTHLE & R. S. VISTA	5.0	173.5	558-723																
009	T. & C. LARICIA	5.02	173.5	424-988		C. LARICIA	5.02	173.5	714-771	5-2-84										
010	EVANS REALTY CO.	20.7	79.2	218-487		EVANS REALTY ASSOCIATES			618-11		CENTER SIX CORP.			715-921						
011	OLON MANUF. CO	5.04	600.0	373-520																
012	M. BAKER	5.99	142.5	247-9																
013	" "	17.55		233-99																
				247-483																
				260-233																
014	SANBORN PLASTICS CO.	6.29	300.0	409-167																
015	R. OSBORN	11.75		243-186		C. S. OSBORN	9.22		580-92											
016	C. S. OSBORN	7.89	450.0	580-92		SPEAR INSURANCE AGENCY INC.	7.89	450.0	717-1336	7/3/84										
out of 002 (003)	017	NORTHERST PROPERTIES LIMITED	5.12	181.30	762-277	7-3-86														
1211-001	J. LOECY	2.76		296-532	Int.	R. Loecy New Survey	2.81		576-999		W. H. SMITH	2.81		633-679		R. C. VESE	2.81		761-1125	
002	W. & M. SMITH	.12	15.0	492-587		W. SMITH	0.12		619-1139	3-28-78	R. C. VESE	0.12		761-1125						
003	" "	1.0	105.6	477-212		" "	1.0		" "		R. C. VESE	1.0		761-1125						
004	J. LOECY	1.45	50.0	296-532		J. M. RICHLAK	1.28	50.0	562-258	4-25-74										
* 005	THE METAL CRAFT CO	1.47	150.0	479-317		EVANGELICAL CHURCH			619-587	3-3-78	J. M. RICHLAK			759-964						
006	J. & M. RICHLAK	1.5		538-643																
* 007	THE METAL CRAFT CO	2.05	220.1	326-618		EVANGELICAL CHURCH			619-587	3-3-78	J. M. RICHLAK			759-964						
008	STRUCTURAL FIBERS CO	4.0		304-54																
009	E. & R. TOTH	4.25		515-180		J. LOECY	4.25		571-1166	12-05-74	GEAUGA COUNTY	4.25		574-143	12-30-74					
010	J. LOECY	8.27		296-532																
011	" "	.29		296-545																
012	J. WOZNIAK	3.16	2.0	410-465		D. PINZONI et al	2.16		571-1052		DONALD PINZONI			665-276						
013	O. B. G. GRABOWSKI	.36	70.0	480-98		L. & K. RUPLE														
014	J. & G. "	1.0	150.0	295-544		" "														
015	THE C. E. I. CO	1.98		475-965																
016	" "	.773		475-480																
017	" "	1.23		475-416																
018	DEVEL. & MFG. CO. INC.	1.32	340.4	252-602																
019	WESTERN RESERVE TELE. CO.	.66	100.0	459-82																
020	G. ALLYN	2.31	203.4	318-476		THE TITLE GUARANTEE TRUST Co.	2.31		665-886	6-26-80	G. ALLYN	2.31		672-476						
021	" "	.99	300.0	558-1301		" "	.99		665-886	6-26-80	G. ALLYN	.99		672-476						
022	J. J. STANKUS	4.24	372.7	281-544																
023	J. LOECY	0.34		296-532																
024	R. Loecy	8.27		576-999	Int.															
025	J. M. RICHLAK	0.812		562-258	4-25-74															
026	GEAUGA COUNTY	0.210		619-125	2-8-78															
027	DIAMOND SHAMROCK	3.323		661-376		METAL COATING INTERNATIONAL	3.323		766-1005											
028	BENTON ENTERPRISES, INC.	101.5	210.97	729-1978	11/10/85															
* 005 + 007	J. M. RICHLAK (NEW SURVEY)	3.478		764-767																



PARCEL NO.	TRANSFERD TO	AC.	FT. FR.	VOL. PAGE	DATE	TRANSFERD TO	AC.	FT. FR.	VOL. PAGE	DATE	TRANSFERD TO	AC.	FT. FR.	VOL. PAGE	DATE	TRANSFERD TO	AC.	FT. FR.	VOL. PAGE	DATE
1212-001	C.A. WEARCH 15% INT.			670-1030	1-20-81	BANK ONE OF NORTHERN OHIO	24.05		671-555		BLAIR R. WEARCH			734-1211						
002	C.M. SCICOLONE WAS 2.825-SP17	2.00	(1175)	611-510	SEE 059	MARY SCICOLONE	2.00			11-27-84										
003	J.G. ADAIR	1.30	209.1'	516-772																
004	C.A. WEARCH			670-1030	1-20-81	BLAIR R. WEARCH			734-1211											
005	C.J. ORZEN	1.94	125.6'	232-297		R.C. & P.A. DUNNE	1.94	125.0'	718-450	7/10/84	P.A. DUNNE	1.94	125.0'	718-450					R.F.J. HURWITZ	SEE MAP
006	T.V. TANN	1.82	131.4'	423-847		T.V. TANN	1.82		731-280	3-15-85										
007	I.R. HARLEN	.49	60.0'	546-1177																
008	E. HOBAN	1.20		247-342																
009	"	18.2	110.0'	247-342																
010	C.G. ISSENMANN	.19	25.7'	532-340																
011	G. MISHNE (QCD)	0.46	90.0'	574-765		Anthony M. Pilla	0.46	90.0'	689-331	9-7-82										
012	"	0.07	"	"		"	0.07	"	689-329	9-7-82										
013	C.E.I. CO.	2.10	131.0'	524-566																
014	THE CEICO CO.	4.29	433.7'	387-542																
015	R.E. PRINTER			615-1234																
016	B.I.G. PILARCZYK	.612	62'	663-211	TRU 215	Quit Claim B. PILARCZYK			617-949	5/14/83	C.A. & S.E. KRAWI	.612	62'	697-743	5/5/83					
017	R.W. WEIDIG	.69		453-378																
018	M.S. BLEADINGHEISER	1.6		512-112																
019	D. BURGESS 0.34	.60	60.0'	538-1041																
020	D.L.T. HOLLDRAN	1.14	113.5'	242-434		T. Holloran			710-1220											
021	F.D. TINCHER	1.05	99.0'	663-534																
022	L.TYLER & GOORN	1.05	99.0'	460-282		I.P. & J.A. INMAN	1.05	99.0'	683-1204											
023	REV. C.G. ISSENMAN	.43	99.0'	542-254																
024	"	.43	99.1'	538-650																
* 025	undivided int of 1/2 Int - W.H. RIST			637-553		D. DICKERSON	.607	97.0'	690-1264											
026	R.L. WILLIAM 0.50	.60	99.0'	571-1019		L.F. WENE			670-1048											
027	D.I.N. CARNEY	.49	85.6'	607-650		R.D. CARNEY	0.49	85.6'	753-533											
028	G.M. SULC 0.51	.58		243-650		G.M. SULC			723-1072	11/184										
029	H.G. NOVAK	.75		667-305	8-13-80	MARY E. ARKO			710-755	10-2-85										
030	E.M. SCHMIDT 0.50	.48	71.5'	542-1068		E.M. SCHMIDT				SEE MAP										
031	G.H. SULC 0.17	.71		243-650		G.M. SULC	.14		723-1072	11/184										
032	A.K. & C.K. HOLDEN			677-447		R.E. & N.J. HERMAN			724-153	11/184										
033	CHARDON RUBBER CO.	1.5		247-686																
034	" " "	.275	120.0'	255-462																
035	" " "	.43	180.8'	206-344																
036	PAUL MARKS			680-134	11-10-81															
037	E.H. PETERSON	.333	67.5'	260-530																
038	D.C. MEEK	.334	67.5'	553-618																
039	PL STREET	.33	67.5'	520-261	3-5-71															
040	L.M. FERRELL	.333	67.5'	707-404																
041	T.I.M. OGLE	.332	66.6'	491-407		T.I.M. OGLE	.332	66.6'	719-292	7-25-94										
042	C.R. SAMPSON	.46	99.0'	201-79																
043	D.L. GROSSMAN	.48	50.0'	532-135																
044	T.C. WIECH 0.83	.63	65.5'	427-532		T.L. WIECH	.63	65.5'	694-197	2/10/83										
045	FIFTH AVE DEVELOPMENT	1.1	115.5'	621-834		J.+M. SZUSZKIEWICZ	1.1	115.5'	696-1264	4-26-83	J.J.M. SZUSZKIEWICZ	1.1		734-312	4-2-85					
046	R.E. THORN BURG		60.0'	254-441		R.E. GAGE														
047	"	.29	50.0'	254-441		"														
048	C.A. EARDLEY 0.33	.50	219.5'	431-849																
049	N.P. SMITH	.305	70.0'	531-93																
050	H.C. GEARHART	.02		512-779		W.D. COLONIAL PARK Develop.	.02		701-31	7-15-83										
051	H.C. GEARHART	6.89	130.5'	479-221		H.C. GEARHART	6.87		688-1255	8-30-82	Colonial Park Development			701-31	7-15-83	Turn Page # COLONIAL PARK COND'S				
052	THE CLEVELAND TRUST CO.			657-1177		K.L. Anderson			709-584											
* 053	CHARDON LOCAL SCHOOL DIST	52.71	610.3'	247-399	SPLIT	VILLAGE OF CHARDON			723-126		CHARDON LOCAL SCHOOL	51.18		247-399	5-15-84					
054	R.K. TRACY	.95	110'			P.G. & L. King			697-377		L.J. King			697-188						
055	A.B. HAUTER	.84	58.6'	232-499		A.B. HAUTER SS.	.84	58.6'	708-978	12/7/83										
056	W.F. & M.C. RAYER	0.56	62.5'	647-617																
057	G.H. WALKER	.69	66.0'	643-1053																
058	R. CHAPMAN	0.82		580-112																
OUT OF 002	D.A. PRYATELY	8.25	-	576-787		DOROTHY ANDREWS (TRUSTEE)	7.25	-	672-777	5/2/83	J.J. & N.R. PRYATELY	0.925		717-1174	7-2-84	J.J. & N.R. PRYATELY SS.	0.925		717-1183	7-2-84
060	M. FENDRICH	.04	16.00'	687-1046		A.J. Mcquistion														
000	B. FRIDER, JR. (QCD)			715-816	5-16-84	THE VILLAGE OF CHARDON														
	D.F. ROGERS (QCD)			715-812	5-16-84	" " " "														
	J.G. ROGERS (QCD)			715-815	5-16-84	" " " "														
	R.K. ROGERS (QCD)			715-813	5-16-84	" " " "														
	G.M. RIDER (QCD)			717-160	5-16-84	" " " "														
SEE X	W.F. & M.C. RAYER	2.25	SPLIT	722-126	--74															
* 025	HELEN K. McDONALD (1/2 INT)	0.607	99.0'	574-322		SEE ABOVE														
"	GLADYS WALKER (1/4 INT)	"	"	"																
"	WARD McDONALD (1/4 INT)	"	"	"																
"	JUNE PRINCE (1/4 INT)	"	"	"																
"	THOMAS G. McDONALD (1/4 INT)	"	"	"																
"	GORDON McDONALD (1/36 INT)	"	"	"																
"	GARY McDONALD (1/36 INT)	"	"	"																
"	PAULA McDONALD (1/36 INT)	"	"	"																
"	PAMELA McDONALD (1/36 INT)	"	"	"																
"	WILLIAM RIST (1/2 of 1/4 INT)	"	"	637-553																
"	W.M. RIST (1/2 of 1/4 INT)	"	"	637-553																

PARCEL NO.	TRANSFERED TO	AC.	FT.	VOL.	DATE	TRANSFERRED TO	AC.	FT.	VOL.	DATE	TRANSFERRED TO	AC.	FT.	VOL.	DATE
* COLONIAL PARK CONDOMINIUMS				VOL. 14	Pg. 89										
051-1A	C.I.C. PROPERTIES			770-1257	10-23-86										
051-1B	CHARLES N. STALLA			739-371	6-17-85										
051-2A	M.A. McBENNY			775-488	9-20-85										
051-2B	PINEHILL PROPERTIES			757-559	6-1-86										
051-3A	C.B. PETERSEN			769-476	10-1-86										
051-3B	J. & M. MONTGOMERY			750-212	12-19-85										
051-4A	C.L. THORESON			769-499	10-1-86										
051-4B	MARY ANN KUMER			798-170	5/10/85										
051-5A	J.C. + L. GORDON			706-359	10-31-83	D. TUPY + J. HAHN			764-1299						
051-5B	GEORGE M. POKOPAK			733-1209	6-11-85										
051-6A	PINEHILL PROPERTIES			748-331	11-12-85										
051-6B	PINEHILL PROPERTIES			748-323	11-12-85										
051-7A	ERIC J. JONES + GEORGE S. GARDNER			712-117	9-2-87	R. B. McCLORE			789-857	7-1-87					
051-7B	G.S. + D.M. POKOPAK			770-261	10-14-86										
051-8A	M.A.J.M. OYSENIK			737-682	5-16-85										
051-8B	K.F. KRUSCHKE + T.D. GERBRACHT			716-1211	6/11/84										
051-9A	D.J. IBOLD			762-11											
051-9B	C.B. PETERSEN			769-467	10-1-86										
051-10A	J.J. SHEEHAN			711-1116											
051-10B	C.L. THORESON			769-473	10-1-86										
051-11A	C.L. THORESON			769-496	10-1-86										
051-11B	R.V. MAY			752-603	1-31-86	R. MAY + R. PECK + L. MILLER			763-370						
051-12A	M. + B.E. MIHALISIN			720-629	10/11/85										
051-12B	M.B. DWILER			737-592	5-15-85										
051-13A	R.M. NEWPORT			768-30	9-16-86										
051-13B	C.L. THORESON			769-485	10-1-86										
051-14A	C.B. PETERSEN			769-476	10-1-86										
051-14B	C.B. PETERSEN			769-473	10-1-86										
051-15A	D.E. WENTZ			707-461											
051-15B	D.E. WENTZ			707-453											

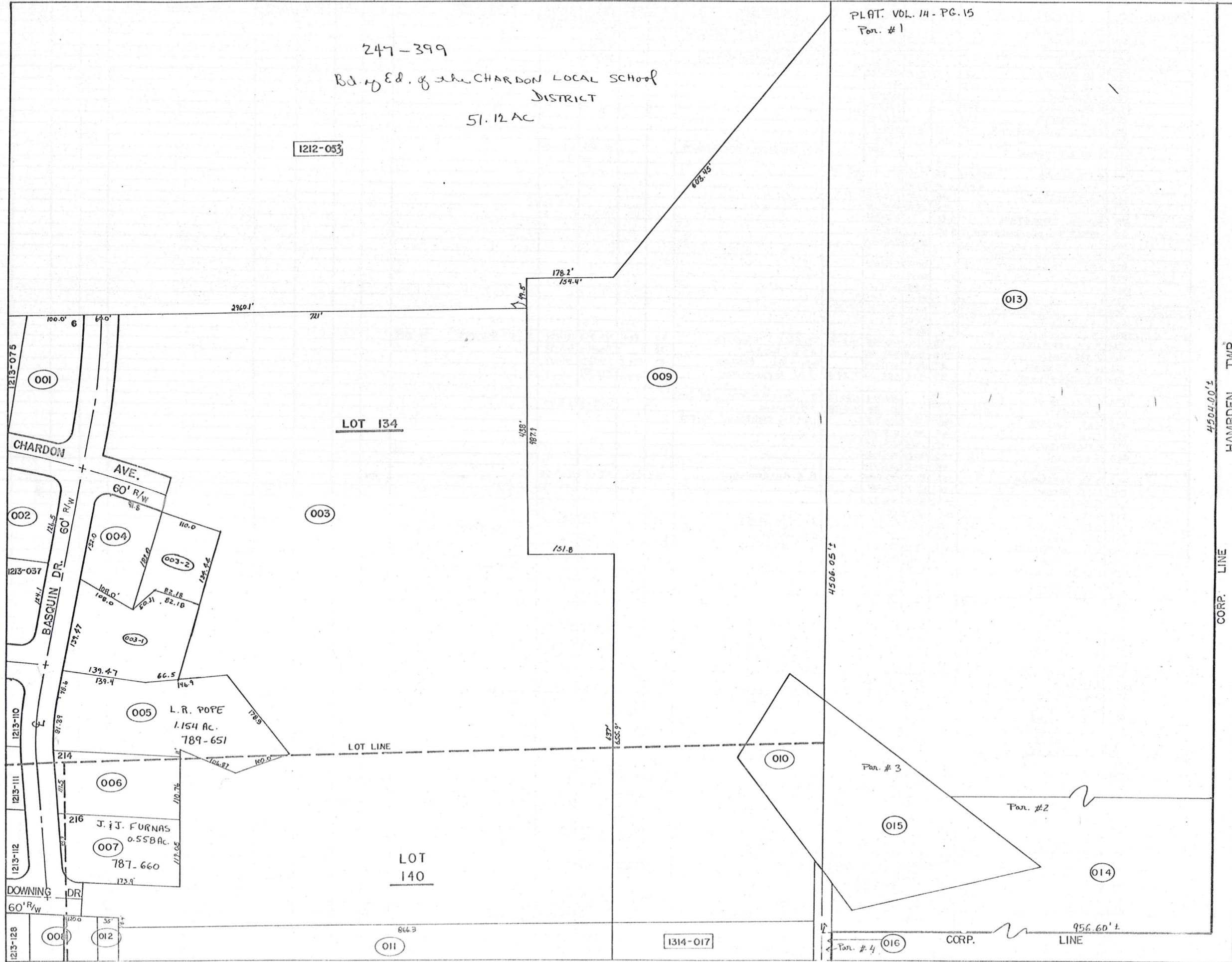


PARCEL NO.	TRANSFER TO	AC.	FT. FRT.	VOL. PAGE	DATE	TRANSFER TO	AC.	FT. FRT.	VOL. PAGE	DATE	TRANSFER TO	AC.	FT. FRT.	VOL. PAGE	DATE	TRANSFER TO	AC.	FT. FRT.	VOL. PAGE	DATE
1213-001	A. B. HAUETER	1.16		238-499		A. B. HAUETER S.S.	1.16		703-473	12/17/83										
002	M. FENDRICH		51.00'	657-1096		A.J. McQUATION SEE MAP														
003	R.H. SCHOTT	.17	50.00'	609-198		D.J. BOWMAN	.17	50'	765-153											
004	D.M. KIER		50.00'	667-522		MERKER & WAGNER ETAL			738-751	6-4-85										
005	S.K.C. McGRIDE	0.17	50.00'	615-1023																
006	B.E. ROY	0.17	50.00'	427-232																
007	J.E. BARNES	.469		657-1144																
008	M. NIGHTINGLE	0.17		502-881																
009	J.E. BARNES	0.17		657-1144																
010	F.M. BRETSCHNEIDER	0.17	50.0	478-1																
011	" "	.16		478-1																
012	E.S. LAWRENCE		61.1	784		P.T. BROWN, JR. & N.A. BROWN			769-266	9-30-86										
013	" "	.154	50'			" " " "			" " " "	" " " "										
014	P.B. KENYON	0.19+0.05	26'	629-471	9-1-78															
015	" "	0.03	13	26.0'	430-430															
016	C.M. COLEY	.18	25.0'	300-208																
017	" "	.26	50.0'	300-205																
018	BD. OF EDUCATION	2.17		237-262																
019	CHARDON BD. OF EDUCATION	8.52		233-130																
020	" "		50.0'	237-263																
021	" "		50.0'	" "																
022	" "		50.0'	237-262																
023	" "		50.0'	" "																
024	" "		50.0'	" "																
025	" "		50.0'	" "																
026	" "		50.0'	" "																
027	" "		50.0'	" "																
028	" "		50.0'	" "																
029	T.S.R. KREUZER	.33	120'	647-901	4-2-79	T.S.R. KREUZER	.33	80.0'	726-562	12/15/84	M.I.K. BERIGAN SEE MAP									
030	J.M. GULLO	.33	80.0'	556-425		J.M. GULLO	.33		733-456	4-1-85										
031	W.B. ECKLES	.37	100.0'	491-694		W.D. & B.L. ECKLES	.37	100.0	720-396	10/11/84										
032	RE. GRANTHAM	.37	88.6	568-134	7-29-74	S.W. Granttham			704-431											
033	C. PINKSTAFF			616-752	1-26-78	R.S. JR. & B.A. POST SEE MAP														
034	D. SARFO			621-44	4-5-78	C.E. Hummel			700-723	7-6-85										
035	J.E. INNERS	.43	100.0'	505-216		J.J. & J.C. CAMPBELL SEE MAP														
036	T.A. LANG	.46	105.0'	613-1168																
037	R.W. LANDIES	.53	126.0'	675-435																
038	S. HORNICK	.42	120.00	512-1059																
039	G.D. DAULER	.48	126.3'	623-794																
040	M.S. SUHADOLNIK	.43	110.0'	667-1145		M.A. SUHADOLNIK	.43	110'	775-103	12-19-86										
041	L.E. STOEAN	.46	125.0'	667-1181																
042	R. PIRAS	.44	110.0'	609-27																
043	A.H. ALLYN, JR.	.47	125.0'	591-516																
044	N.P. CORRIGAN	.48	103.0'	661-278		R. & A. STARKEY	.48		694-729	1-31-83										
045	S.M. NOBLE	.62	116.0'	509-498		E.S.S. INC. SEE MAP					A.R. SHAMAKIAN SEE MAP									
046	D.D. KAVELISKI	.67	118.5'	556-379		D.D. KAVELISKI	0.67	118.5'	753-155	2-14-86										
047	P.H. JANOSKE	.29	80.8'	665-65																
048	A.C. W.D. ALLYN	.07	57.0'	395-309																
049	" "	.07	57.0'	395-309																
050	F.M. JAVORICH	.23		571-1382																
051	" "	0.17	50.0'	571-1382																
052	R. BARTLETT	0.17	50.0'	508-597																
053	G.P. FALLS	0.19	50.0'	345-129		M.S. & P.A. DEISCHL			706-749	11-7-83										
054	A.H. NIKKILA		50.0'	254-54		A.M. & H.L. NAKKILA	.188	50.0	718-92	7/2/84										
055	S.N. BELLAMY	0.14	50.0'	551-411		T.H. & D. SEVER			743-471	7-18-85										
056	C.J. STEAD	.08	5.0'	674-126	6-30-81	C.J. & A. STEAD	0.08	5.0'	756-1280	4-28-86										
057	E. STEAD	.17	50.0'	665-452		C.J. & A. STEAD	0.17	50.0'	756-1280	4-28-86										
058	R.G. BAHR	0.19	50.0'	356-133																
059	M. ROSEUM	0.17	50.0'	59-299		R.A. & M.M. ELLIOT			765-1213											
060	C. LUXENBERG 1/2 INT.	.17	50.0'	629-681	2-31-78	P.B. PROPERTIES	0.17	50.0	756-199	4-15-86										
061	C. LUXENBERG 1/2 INT.	.17	50.0'	629-681	2-31-78	P.B. PROPERTIES	0.17	50.0	756-199	4-15-86										
062	G.E. & E.M. LEBLANC	.17	50.0'	643-1023																
063	L.H. TAPPE	0.17	60.0'	220-134	6-23-89	H. TAPPE SEE MAP														
064	G.D. FULLER	0.17	60.0'	550-935		D.A. FULLER			705-1140	10-21-83										
065	J.F. MORAVCIK		60.0'	637-488		K.A. MILLER & J. FARINACCI			730-13	2-21-85	K.W. & V.S. HALL			771-982	11-3-86					
066	W.G. JANU	0.17	50.0'	220-231		S.J. CLARY		50.0	761-532											
067	L.L. SNOW	0.17	50.0'	578-1330																
068	P.A. ADAMS	0.15	50.0'	669-1187	12-12-80															
069	HELEN NEELY	0.14	50.0'	607-1191																
070	K.T. KEYER	0.30	50.0'	400-661																
071	" "		50.0'	" "																
072	F.S. MARX	0.17	50.0'	342-157		F.S. MARX			(731-1293)	731-1293	3-25-85									
073	P.P. DRUZHART	.2	50.0'	661-1147	2-1-80															
074	" "	0.092	29.5'	" "	" "															
075	A.M. STUKEY	1.04	71.8'	257-209		A.E. & M.C. STUKEY	1.042	71.80'	749-337	11-29-85										
076	C.M. BROWN	.70	116.3'	464-653																
077	L.M. THAYER	1.15	174.0'	537-1057	3-28-72	J.D. & S.A. IERSICH	1.052		740-382	7-8-85										
078	F.S. WARNER	.04	7.0'	593-1037		F.W. & J.E. WARNER	0.4	7.0	721-223	10/11/84										
079	" "	.45	80.8'	" "		F.W. & J.E. WARNER	41	80.87	721-223	10/11/84										
080	A. ALLYN	.31	77.1'	246-66																
081	L.M. THAYER	.13	537-1057	3-28-72	J.D. & S.A. IERSICH	.256			740-382	7-8-85										
082	C. LUXENBERG 1/2 INT.	0.066		629-681																

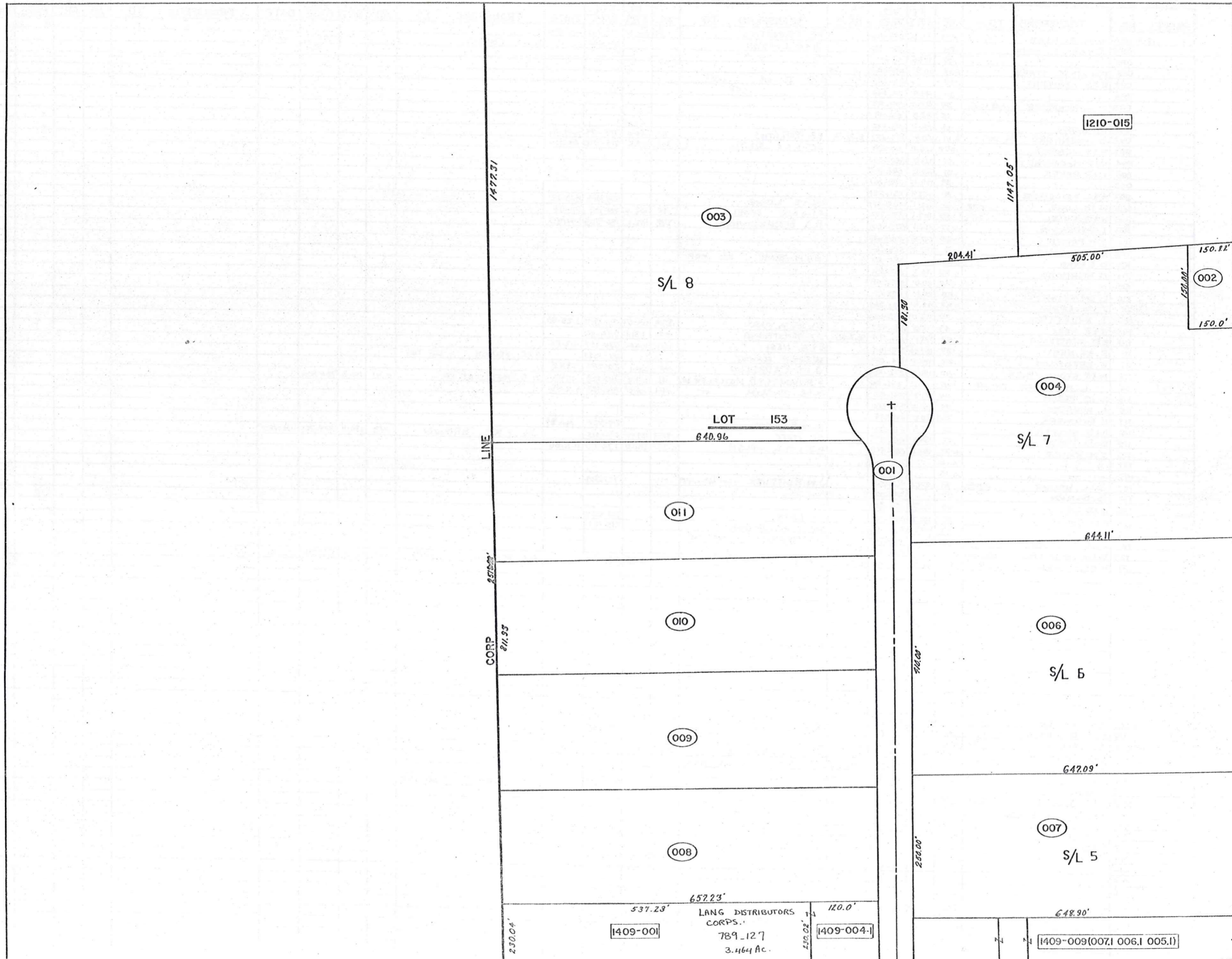
247-399
Bd. of Ed. of the CHARDON LOCAL SCHOOL DISTRICT
51.12 AC

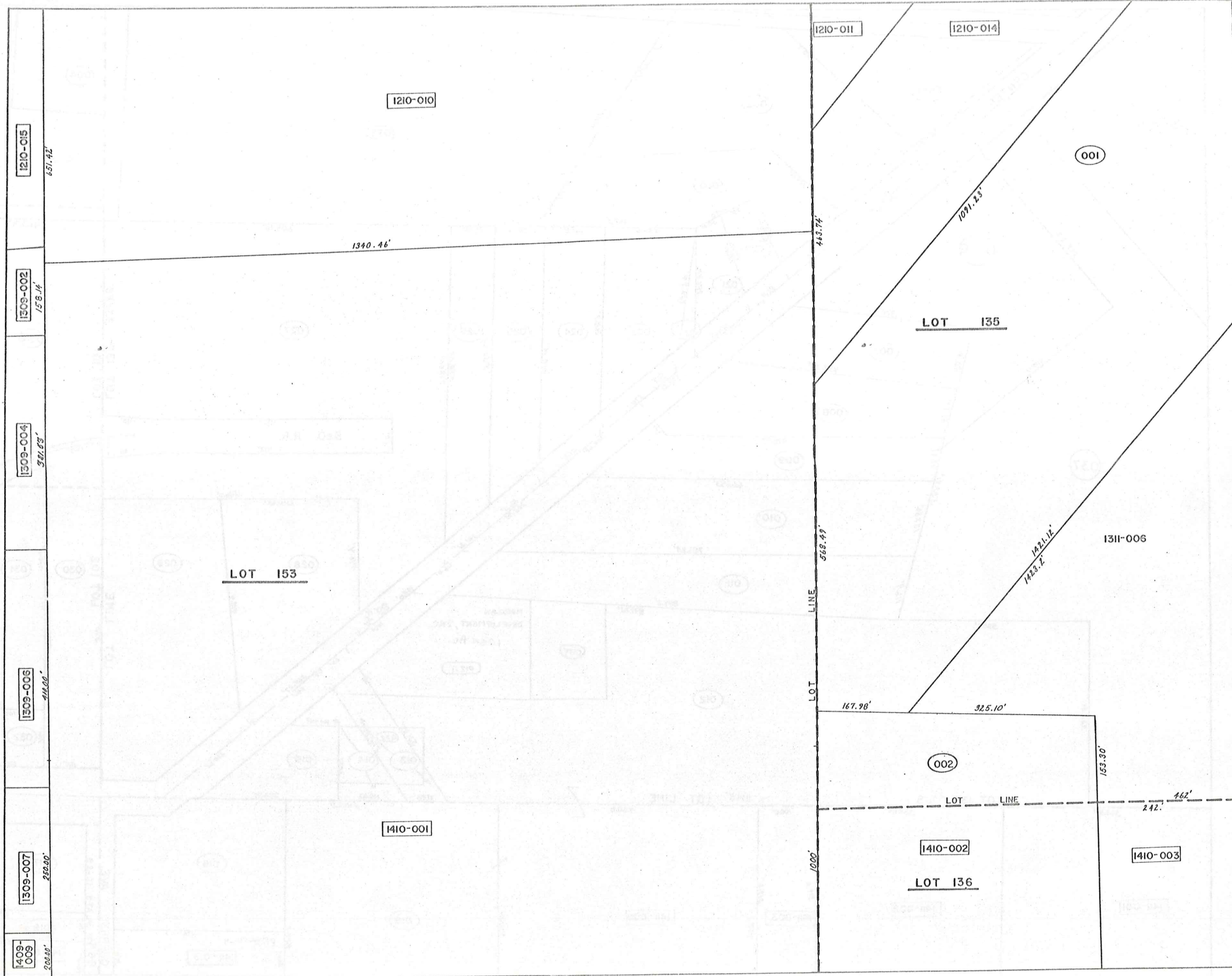
PLAT. VOL. 14 - PG. 15
Par. # 1

1212-053



PARCEL NO.	TRANSFERD TO	AC.	FT. FRT.	VOL. PAGE	DATE	TRANSFERD TO	AC.	FT. FRT.	VOL. PAGE	DATE	TRANSFERD TO	AC.	FT. FRT.	VOL. PAGE	DATE	TRANSFERD TO	AC.	FT. FRT.	VOL. PAGE	DATE
1213-083	WIL PAINTER	.823	34.5'	593-506		PB PROPERTIES	0.823	34.5'	756-197	4-15-86										
084	DONNA PINZONE	.04		665-278		G.H. CURTISS			711-643		G.H. CURTISS			733-561	4-1-85					
085	" "	.51	149.6'			" "			" "		" "			" "						
086	P.N. & P.M. STARK	0.03	10.5'	580-351	- -78															
087	R.S. GERMAINE	.14		611-690		A.D. FULLER														
088	" "	.30	95.0'	611-690		SEE MAP														
089	D.W. MUCHMORE	0.08 + 0.17		551-99																
090	" "	.16	42.0'	551-99																
091	J. WANTZ	.51	125.0'	613-442																
092	C. LUYENBERG 1/2 INT.	4.41	60.0'	624-682	8-31-78	P.B. PROPERTIES	4.41	60.0'	756-199	4-15-86										
093	P.P. WEBBER	.508	125.8'	661-203		J.C. & A.R. Schirm	.508	125.8'	715-892	5/22/84										
094	W.F. MCCARTNEY	.60	121.0'	550-203																
095	L.P. BAKER	.111	30.0'	508-287																
096	" "	.39	89.16'	508-287																
097	R.L. RATCLIFFE	.8	151.9'	631-231																
098	W.B. LOWE	0.23	30	102.1'	464-677	W.B. LOWE			734-1015	4-3-85										
099	K.B. ENGEL	0.37	30	102.1'	291-232	K.F. & B.N. ENGEL	.30	102.16'	724-1153	11/1/84										
100	I. ANDERSON	.37	102.1'	578-601		R.J. BECHKOWIAK	.372	102.1'	746-305	10/9/85										
101	J.M. PRINCE	.60	142.9'	587-498																
102	E.E. JOHNSON	.49	102.1'	225-167																
103	D. BEVAN	0.485		580-27		M.J.M. ROHR SEE MAP														
104	M. RICHMOND	.33	90.3'	282-351																
105	" "	.074	20.0'	367-568																
106	D.M. WALSH	.48	119.1'	480-90																
107	J.D. CAINE	0.53	119.8'	580-275																
108	I. HAUFER	.54	119.0'	643-1054																
109	S.E. MARX	.53	119.0'	391-450		S.L. & E.M. MARX	.539	119.0'	731-1299	3-25-85										
110	R.J. ARMSTRONG	.42	131.1'	667-194	9-7-80	J.A. ARMSTRONG	.42	131.1'	759-1192											
111	E. A. NESI	.37	109.56'	593-184		E. A. NESI	.37	109.56'	734-127	4-2-85										
112	E. BREDESON	.40	106.0'	316-629		W.F.E.P. SCHMITT			911-1323		G.I.C. HRUSCH SEE MAP									
113	M.R. STONECIPHER	.40	100.1'	272-405		J.T. CAPPELLO	.40	100.1'	738-230	1985										
114	L. METCALFE 671-1316	.41	101.2'	356-84		S. HUMMEL & D. METCALFE JR.	.41	101.2'	739-722	1985	D.R. METCALFE, JR.	0.41	101.2'	766-306						
115	D.C. TAGUM	.44	101.2'	392-461		D.C. TAGUM	.44	101.2'	734-473	4-2-85										
116	N. BURGESS	.49	102.4'	351-500																
117	M. ANDOLSEK	.384	90.0'	641-999																
118	H.D. GUNTER	.29	90.5'	617-1221		HENRY B. GUNTER			714-931	May 84										
119	D.D. TANDY	.43	139.9'	615-479		N.L. ISHEE	.4333	139.9'	670-525		J.L. & K.S. BROWN	.43	139.9'	749-265	11/27/85					
120	J.M. PRINCE	0.39	100.0'	587-498		D.J. & M.L. WALSH	0.39	100.0'	772-108	11-6-86										
121	" "	0.54		" "																
122	" "	0.15		" "																
123	J.L. HELSER	.449	.39	220.0'	463-848	J.W. SHIFFLER	0.61	165.449	777-809											
124	B. DEMKO	.27		391-529																
125	H.S. WILCOX	.48	101.7'	469-481																
126	S.S. JOHNS	.51	100.7'	578-533		K. WILK			703-1358											
127	H.B. HANNA	.53	100.1'	345-406		W.T. & B.J. HANNA			735-141											
128	W.F. THRASHER	.95	124.6'	272-243		W.T. THRASHER SEE MAP														
129	D.W. MUCHMORE	0.047		582-108	12-75															
130	P. STEENSEN GUARINO 1/35"	0.604	166.5'	669-662	11-7-80	3/5 D.C. SCHWAN	0.604	166.5'	652-702		D.C. SCHWAN (GCD)	0.604	166.5'	754-144 764-146	3-4-86					
1214-001	R.B. WALTER	.54	100.0'	629-1253		R.J. & J.M. GAHR	0.54	100.0'	764-1277											
002	R.M. DICKSON	.43	99.7'	520-685		MA. DICKSON			709-1060											
*003	A.W. ALLYN	17.74	48.8	602-271																
004	R.J. JUSTICE	.43	132.0'	558-86		E.C. & S.M. LAWRENCE	0.43	132.0'	766-137											
005	P.L. POPE	1.15	139.8'	291-264	661-944	L.R. POPE SEE MAP														
006	H. WICK	.54	115.5'	562-978	5-20-74															
007	S. LYNN	.56	93.9'	607-882		R.B. LYNN			703-902		J.J. FORNAS SEE MAP									
008	R.D. MORGAN	0.98 0.02	.94	120.0'	552-102															
009	VILLAGE OF CHARDON	11.68		532-1075																
010	" "	.67		143-227																
011	W.D. ALLYN & A.G. ALLYN	6.46	86.3	326-274																
012	R.D. MORGAN	.27	35.0'	552-102																
013	CHARDON VILL.			532-1075																
014	" "			256-419																
015	" "			43-227																
016	" "			" "																
*003-1	R.S. & M. GIFFELS	.698	163.7	723-503	10/10/84															
*005-2	R. & J. JUSTICE	.36		723-592	10/11/84	E.C. & S.M. LAWRENCE	0.36		766-137											





1210-015
457.42'

1309-002
156.14'

1309-004
371.63'

1309-006
414.00'

1309-007
232.00'

1409-009
206.00'

1210-010

1210-011

1210-014

001

LOT 135

LOT 153

LOT LINE
568.49'

1311-006

002

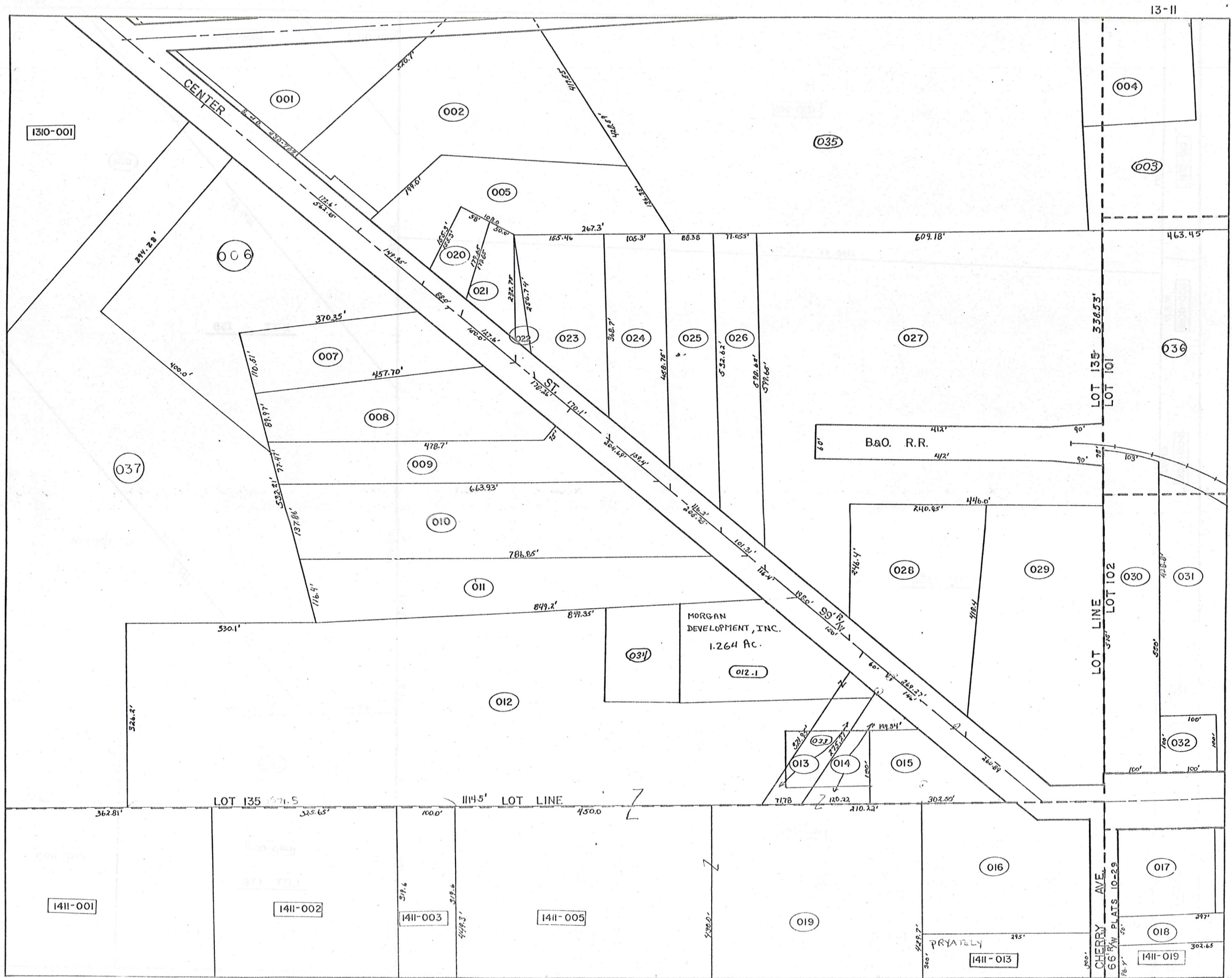
LOT LINE

1410-001

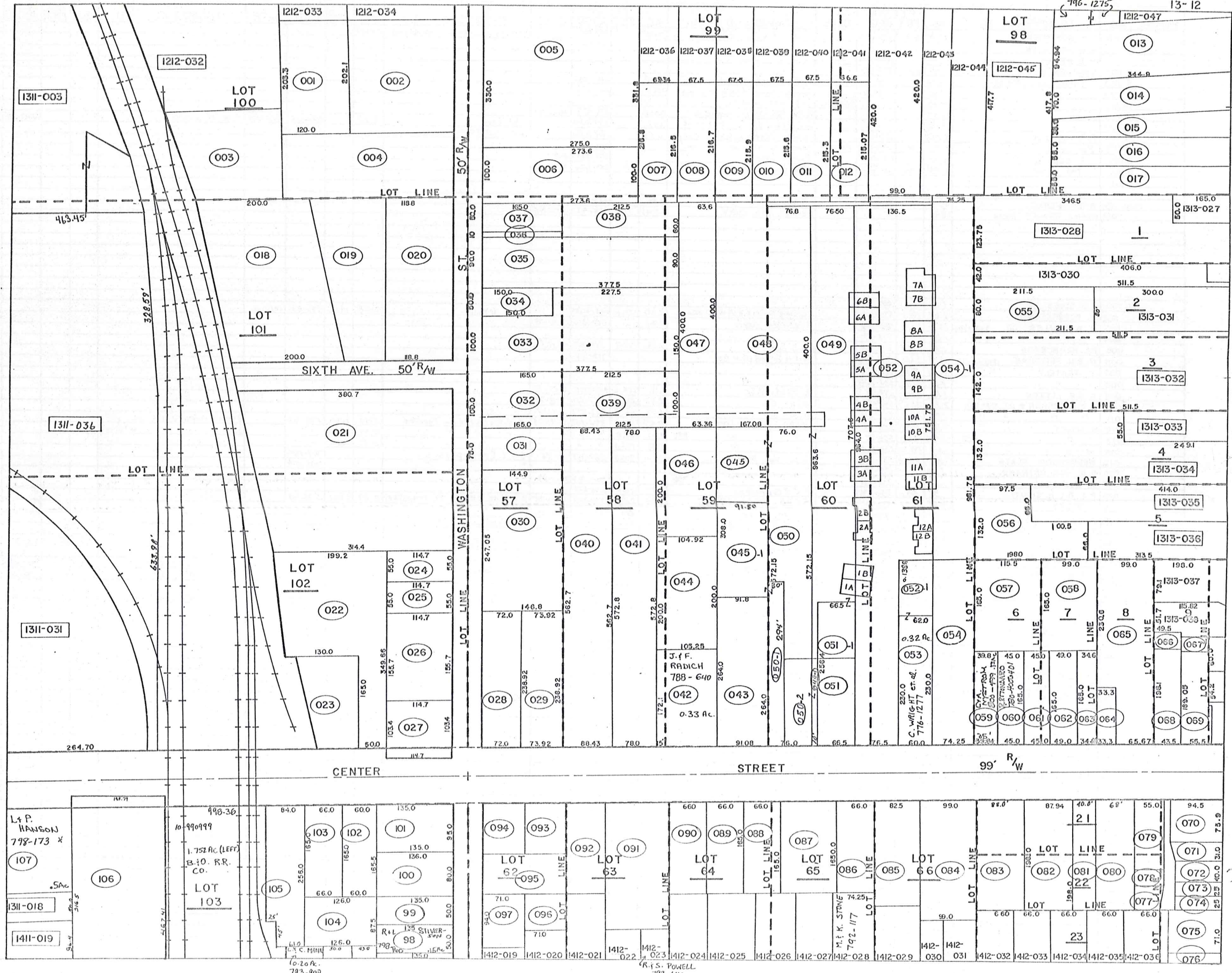
1410-002

1410-003

LOT 136

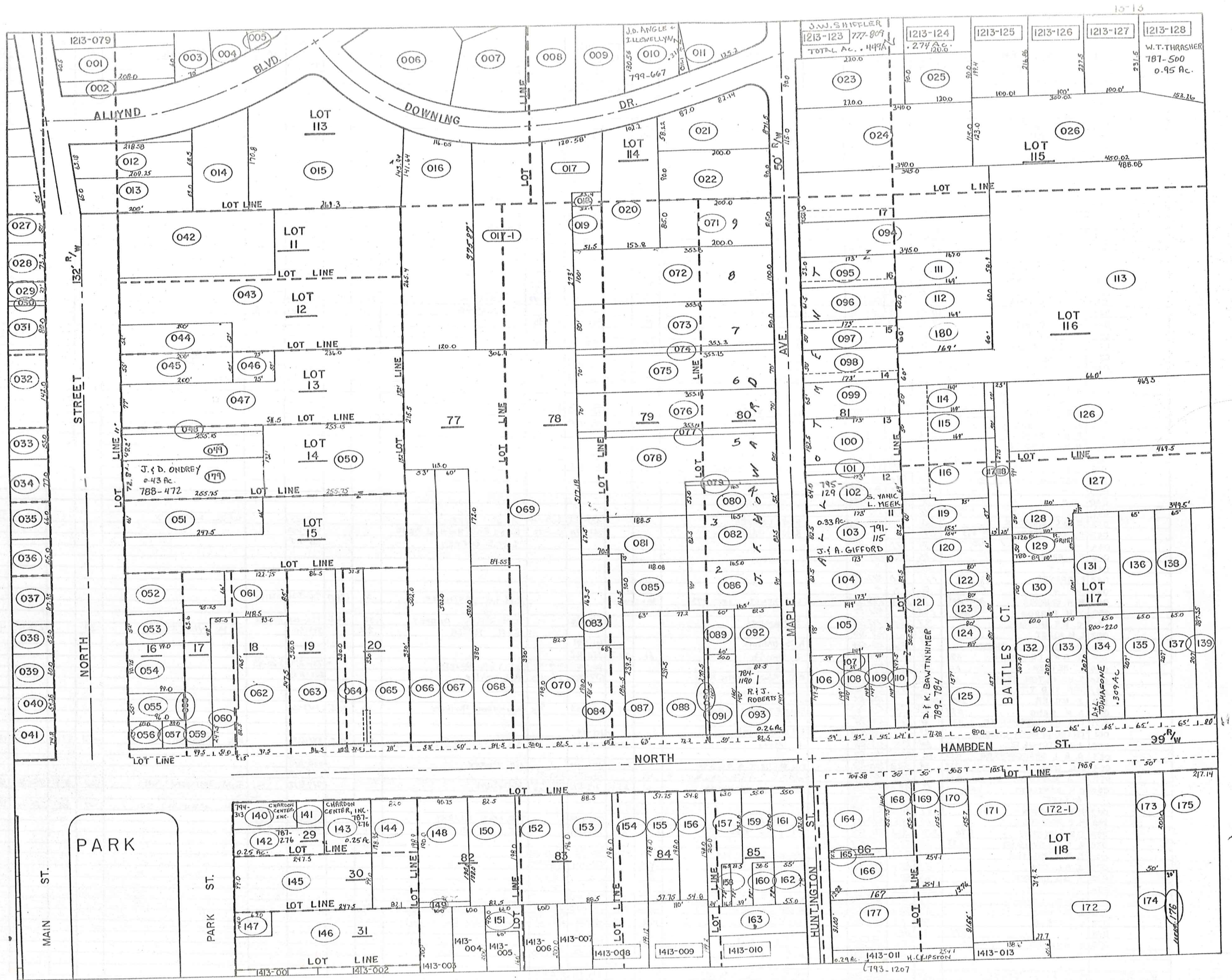


PARCEL NO.	TRANSFERD TO	AC.	FT.	VOL. PAGE	DATE	TRANSFERD TO	AC.	FT.	VOL. PAGE	DATE	TRANSFERD TO	AC.	FT.	VOL. PAGE	DATE	TRANSFERD TO	AC.	FT.	VOL. PAGE	DATE
1309-001	L.R. BOSTWICK	68.9	454.0	513-254		G. TIGER (804)	7.062		657-862		(ool. Remainder in Roadway)	2.534								
	G.O. BOSTWICK			502-84					657-864											
	M.T. WEARD			537-526																
002	CHARDON VILL.	.53	158.1	515-257																
* 003	SAME as 1309-001	29.38		10-61		M.T. WEARSCH (QCD)	29.38		670-1232											
* 004	"	7.06		10-61		BEAUBO FITNESS & RECREATION CLUB	7.062		661-672											
* 005	"	12.32		"		008, 009, 010, 011														
* 006	"	6.08		"		VI-COH WELDING & FABRICATING CO.	6.076		685-1232	Mar. '76										
* 007	"	3.72		"		A. Lang & R. S. Veto 599-1024	3.72		599-1026		W. Lang	3.72		651-368	8/22/77	ANN M. LANG			729-376	1 FEB. 85
* 008	M.T. WEARSCH	3.087		611-1232		LARGE DISTRIBUTORS CORP	1.54		611-1232		J.E. WEARSCH b. mrr.			676-1233						
* 009	Parkway Co.	3.041	104	623-1085	25-1270	WHEELING TRUCKING TOOL CO.			641-1216											
* 010	Parkway Co.	3.103		625-1085		ELASTOCHEN			669-565	4-5-80										
* 011	TES LANE	3.011	1.99	631-925		R.E. Cseple	3.041	1.99	657-626	9-14-82										
012																				
1310-001	P.B.H. MERKEL	15.5		480-154		J.M. D'FINI	15.53		653-836											
002	EVANS REALTY ASSOC.	1.841				CENTER SIX CORP.	1.841		775-921	12-29-86										
1311-001	J.H. SINES INC	1.0		520-285																
002	R. POGORZELSKI	2.68	172.6	237-162		F.A. JR. & REV. M.S. & F.W. DYRCZ	2.68	172.6	643-402		F.A. DYRCZ	2.68	172.6	721-231	10/11/84					
003	A.B.S. SALES CO.	9.65	1.00	480-582		AYRSHIRE DEVEL.	4.061		619-1238	3-31-78										
004	"	1.05		478-270																
005	P.L. HAMBLETON	1.38	149.9	519-709		W.S. Rudy	1.38	149.9	519-707	9/26/72										
006	M. & H. FREIDMAN	10.0	6.44	532-908		M. & H. Friedman Co.			712-37											
007	T. PRATELY	1.04		502-206																
008	"	1.3		502-208																
009	G.B.B. LITTON	1.16	204.0	299-12		L. Ratcliffe	1.16	204.0	576-1388	6-27-75										
010	A.D. GROSSMAN & D.L. CALVIN	2.22	205.7	459-88		ULE CO.	2.22	205.7	559-1131	3-16-74										
011	"	1.79	116.4	453-612		ULE CO.	1.79	116.4	559-1131	3-16-74										
012	M. SPILKY	9.47	150.0	550-72		7620 ASSOCIATES	9.47	150.0	574-402	1-30-75	A.D. Wolfe Jr. Trustee	9.47	150.0	576-702						2 SPLIT MORGAN DEV. INC. MAP SEE pg 10 split
013	"	4.08	6.00	550-72		"	4.08	6.00	"	"	"	0.41	60.0	"						
014	"	.51	146.0	553-409		"	0.51	146.0	"	"	"	0.51	146.0	"						
015	WEDGEWOOD PLAZA	.59	200.0	537-391		D.B. Van Ostrand	0.59	200.0	589-349	6-76	D & T Enterprises			709-154						
016	D.B. VAN OSTRAND	1.54		443-79										709-154						
017	M. Mc GREGOR	.5		208-131					726-1025	7 Dec. 84										
018	P.J. & L.H. SIDOTI	.34	50.0	538-836		J. & P. Gamiere	.34	50.0	576-836											
019	M. SPILKY	3.69	210.2	550-71		7620 ASSOCIATES	3.69	210.2	574-402	1-30-75	A.D. WOLFCALE, JR. (TRUSTEE)	3.69	210.2	576-702						
020	S. & D. ZOSZAK	.87	88.0	213-44		D.A. JASTROW	.27	88.0	683-720	8-26-82										
021	V. & B. BURWELL	.36	127.0	272-84		V. & B. Burwell Jr.	.36	127.0	577-91		V.V. BURWELL JR.	.36	127.0	691-1309						
022	? A PARCEL	0.16																		
023	W. & G. TIMKO	1.0	170.1	423-894	4-	G. Timko	1.0	170.1	574-930		W.J. Smith	1.0	170.1	593-1065		W.J. Smith	1.0	170.1	716-57	5/25/71
024	L.L. MAYLE	1.0	132.4	491-679																
025	E. & B. KNAPP	1.0	116.2	226-96		E. KNAPP				657-465	Victoria Sizer	1.0	198	671-62		DEER REALTY, INC.	1.0		755-801	4-2-86
026	B.A. KNAPP	1.0	101.3	435-991		"					"					DEER REALTY, INC.	1.0		755-801	4-2-86
027	C.E. KNAPP	6.61	198.0	195-220		Grand River Hardware	6.61	198.0	582-1022											
* 028	FOODPLEX INC.	1.73	269.2	553-1312		V. Gagliotti	1.738	269.2	647-592		COUNTY NATIONAL BUILDING COMPANY	1.728	269.2	647-805		BANK OF NORTHERN OHIO	(686-1144)		686-1294	6-27-82
029	W. B.C. FISHLAIGH	2.25	200.8	551-804		W. FISHLAIGH			678-854											
030	THE MENTOR LUMBER CO	1.29	100.0	453-389																
031	"	3.06		453-389																
032	"	.23	100.0	453-389																
033	Peoples S.F.L. Co.	.332		578-241		RE-RECORDED	.332		578-363		MORGAN DEV. INC.	.332		800-551						
034	1st Nat. Bank of Burton	4.93		578-368		Bound at Genoa Co. Commissioners	0.923		582-1	75										
035	R. DICKINSON	7.64	956.7	578-132																
036	The Mentor Lumber Co.	6.76	22.0	587-930	4-29-76															
037	N. Gorkowski trustee			623-385		TRANSCON BUILDERS, INC.			686-1144	6-25-82	G.M.H.A.			192-1015						
* 028	R.C. MUGNES & K. LYERLY	17.36	269.2	746-1091	1985	H. Rosalie M. Hendersh 1/2 Marion C. Schaefer, Jr. 1/2 Marion Area 1/2														



PARCEL NO.	TRANSFERD TO	AC.	FT. FR.	VOL. PAGE	DATE	TRANSFERD TO	AC.	FT. FR.	VOL. PAGE	DATE	TRANSFERD TO	AC.	FT. FR.	VOL. PAGE	DATE	TRANSFERD TO	AC.	FT. FR.	VOL. PAGE	DATE	
1312-001	CHARDON RUBBER CO.	.56		264-198																	
002	" " "	.85		266-266																	
003	" " "	.67		223-423																	
004	" " "	.79		223-423																	
005	BALL BROTHERS CO.	2.49	2.11	330.0'	435-748																
006	W.G. RIMES	.63	100.0'	665-950	7/1/80																
007	W.G. RIMES	.35		665-950	7/1/80																
008	E. PETERSON	0.33	.34	278-217																	
009	D. J. MEEK	.32		576-66																	
010	P.L. STREET	.33		520-261	3-5-71	K.L. & N.A. RARICK	.33		578-1099												
011	L. & M. FERRELL	.33		701-909																	
012	T. & M. OGLE	.33		362-548		T. & M. A. OGLE	0.33		719-294	7-25-89											
013	M.R. TUTTLE	.70	95.11'	680-1132	12-4-81	R.C.A.B.J. ERICKSON	.70	95.11'	747-533	10-29-85											
014	T.L. RARICK	.56	70.0'	553-1056		J.R. TINCER	.56	70.0'	719-1206	10/1/84											
015	I.M. SMITH	0.34	.36	55.0'	221-325	D.M. & E.M. PESKA	.34		55.0'	7A-278	7-25-84										
016	P. & D. HUGERSHOFF	0.48	.47	55.0'	603-1021	P.H. & D.M. HUGERSHOFF			55'	733-187	3-27-85										
017	R. & D. NUNNALLY	.47	55.0'	637-931		R. & D. NUNNALLY				734-1659	4-3-85										
018	CHARDON RUBBER CO.	1.39	1.34	200.0'	192-514																
019	" " "	0.63	.69	192-514																	
020	" " "	.80	291.5'	192-514																	
021	CARSON-WALES CO.	2.34	2.39	300.0'	669-562																
022	F. SLAVEC	1.10	50.0'	578-603		Wm. P. TOBBE				74-675	230.8.85										
023	T. PRAYTELY	0.50	.34	502-206	4-17-69																
024	H. KIEBLER	.1445	55.0'	617-427	2/17/78																
025	L. & J. CROW	.1445	55.0'	625-605	7-21-78	L. D. CROW				770-390	10-8-86										
026	R. H. & C. WEIDIG	.39	155.7'	64-850																	
027	" " "	.27	103.4'	" "																	
028	H. E. KNAPP	.40	72.0'	220-302		UNITED STATES POSTAL SERVICE	.3924	72.0'	715-878	5/22/84											
029	R. & B. MOSES	.40	73.92'	485-444	8/21/84	UNITED STATES POSTAL SERVICE	0.411	72.00'	714-1236												
030	CARSON-WALES CO.	.83	247.05'	669-562	11-7-80	UNITED STATES POSTAL SERVICE	.83	247.05'	717-81	6/15/84											
031	" " "	.25	75.0'	669-562	11-7-80	UNITED STATES POSTAL SERVICE	.25	75.0'	717-81	6/15/84											
032	W.G. RIMES	.38	100.0'	665-950	7-1-80																
033	" " "	1.13	100.0'	" "	" "																
034	" " "	.17	50.0'	" "	" "																
035	" " "	0.81	.78	90.0'	" "																
036	W.G. RIMES		10.0'	665-950	7/1/80																
037	S. RIMES TRUCKING CO.	.19	50.0'	665-950																	
038	W.G. RIMES	.33		665-950	7-1-80																
039	W.G. RIMES	.49		665-950	7-1-80																
040	CARSON-WALES CO.	1.14	88.4'	665-247		UNITED STATES POSTAL SERVICE	1.14	88.4'	717-81	6/15/84											
041	M. TEMPLE & D. BEIER	1.03	78.0'	669-948		J.P. & D. GREENES	1.02		692-475	12-10-82											
042	H. & F. LEYDE	0.26	.41	223-30		W.K. FRY	.33		683-1230	3-26-82	B. M. FRY	0.33		763-820		J. F. RADICH	SEE MAP				
043	T. J. & Y. E. MULLEN	0.50	.55	91.08'	565-1011	7-16-74															
044	J. & F. RADICH	.48		516-580																	
045	S.C. PETERSON ET AL.	.64		565-1006	4-26-74																
SPLIT	J. & F. RADICH	.48		678-1287		J. & F. RADICH	1087/2500		683-1228	3-26-82											
047	W.G. RIMES			665-950	7-1-80																
048	W.G. RIMES	1.50		665-950	7-1-80																
*049	S.G. PETERSON ET AL.	1.30	10.0'	565-1006	4-26-74	HAPLE GROVE BLDG, INC.				4-	93	*See Vill. SQ. Cond'n. Next Page									
050	" " "	1.00	76.0'	565-1006	4-26-74																
051	B.R. HUBBARD	.39	66.5'	552-1212																	
*052	J. & S. PETERSEN	2.70	76.5'	591-538		D.I. FREEMAN	2.70		692-915	4/28/82	J. S. PETERSON	2.70		672-915	4/2/85	*See Vill. SQ. Cond'n. Next Page					
053	D.I. FREEMAN	.32	60.0'	589-546		C. WRIGHT et al.															
054	" " "	1.67	74.2'	" "		R. & D. J. MOSES	1.67	74.2'	769-124	9-29-86											
055	W. & C. JOHNSON	.39		520-558																	
056	L. & R. RITONDARO	0.66	.45	460-101																	
057	" " "	0.37	.44	" "																	
058	" " "	0.25	.38	" "																	
059	G. SANGRIK	0.13	.15	39.8'	565-1129	C. A. NYSTROM	.13	35'	800-499												
060	L. & R. RITONDARO	.17	45.0'	582-153		R. RITONDARO			582-153	80-400											
061	J. B. & C. F. SARANEY	.17	45.0'	678-525																	
062	F. J. SCHOFIELD	.19	49.0'	200-97		J. C. HENDRIX	.19		700-4	6/29/83											
063	R. E. PHILLIPS	0.06	.13	34.6'	320-291																
064	F. M. DORN	0.06	.075	33.3'	315-90																
065	CHARDON SAVINGS BANK	.674	65.67'	484-864																	
066	" " "	.04		477-831																	
067	" " "	.04		265-192																	
068	" " "	.19	49.5'	477-831																	
069	" " "	.20	55.5'	265-192																	
070	ASSEMBLIES OF GOD	.17	75.9'	395-26																	
071	G.C. COMMISSIONERS	.07	31.0'	519-765																	
072	" " "	.08	40.0'	551-468																	
073	" " "	.05	25.0'	552-808																	
074	" " "	.05	25.0'	491-584																	
045-1050-1/045-1	R. & K. GIBSON	0.588		696-876	4-20-83	R. & K. GIBSON & J. S. VATTY	.588	30'	747-510	10-29-85											
050-1	" " "			696-876	4-20-83																
052-13049-1	A. G. CARNEGIE	.201		691-917																	

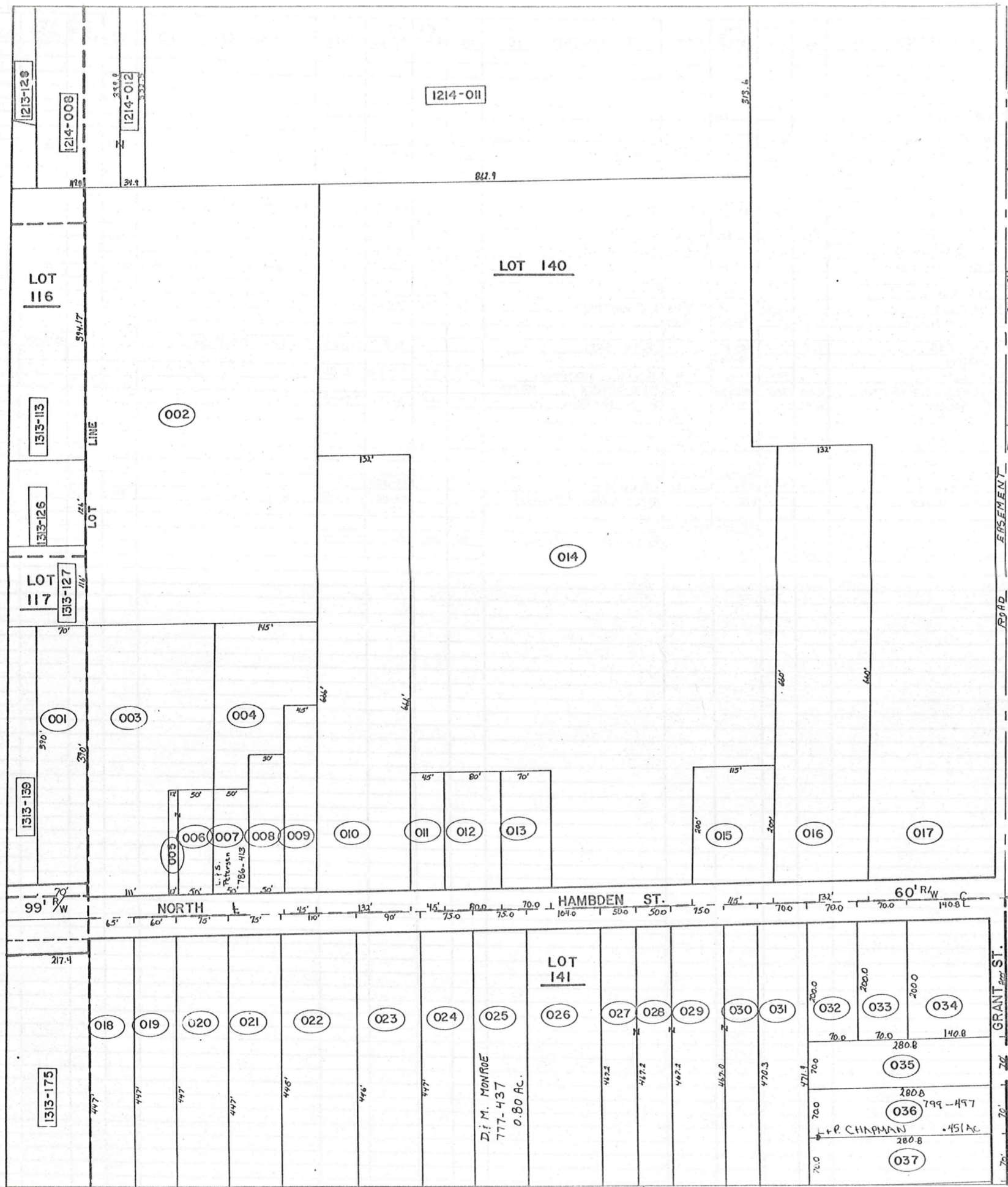
PARCEL NO.	TRANSFERRED TO	AC.	FT. FRT.	VOL. PAGE	DATE	TRANSFERRED TO	AC.	FT. FRT.	VOL. PAGE	DATE	TRANSFERRED TO	AC.	FT. FRT.	VOL. PAGE	DATE	TRANSFERRED TO	AC.	FT. FRT.	VOL. PAGE	DATE	
1312-075	G.C. COMMISSIONERS	.16	72.0	491-587																	
076	G.C. COMMISSIONERS	.05	200	502-789																	
077	G.C. COMMISSIONERS	.05		491-587																	
078	GEAUGA CO. BD. OF COMM	0.02		74-790	5-2-84																
	R. VESE			556-308																	
079	W.C. & D.L. HOFSTETTER	0.186	65'																		
080	H. STRONG	0.31	68'	670-1327																	
081	" "	0.18	40'	" "																	
082	M. BEECH	0.40	879'	312-46																	
083	E. S. BUSHNELL	0.36	0.40	88'	208-488																
084	L. CORRIGAN	0.48	99'	663-615																	
085	B.R. & J.A. CAMPBELL	0.35	82.5'	731-55	3-13-85																
086	R.H. & L.L. BENNETT	0.25	66'	744-119	9-13-85																
087	H. NOVAK	0.33	0.38	653-34																	
088	D. & S. MARTHE	0.25	66'	538-11		W.B. & C.H. WILLIAMS	0.25	66'	773-947	12-2-86											
089	H.J. & G. ADRIAN	0.25	66'	734-89	4-2-85																
090	D.L. & G.L. SMITH	0.25	66'	728-354	1-10-85																
091	D. PINZONE	0.62		676-400																	
* 092	BOZO CORPORATION	0.48	0.26	629-833																	
* * 093	" "	0.17	0.15	574-674																	
094	J.R. ZNIDARSK (TRUSTEE)	0.15		757-37	4-28-86																
095	C. EISLER (F.I.C. LEASING CO.)	0.25	74'	695-635	3-17-83																
096	B.E. DIXON	0.09		758-807																	
097	E.J.B. PEASE	0.06	0.15	946	247-552																
098	L. INEMAN & B. HAUTER	0.15	50'	700-496	12-7-83	SEE MAP														798-160	
099	C.E. HOWARD	0.15	50'	736-1194	5-6-85																
100	J.R. ZNIDARSK (TRUSTEE)	0.24	80'	757-37	4-28-86																
101	S. MODICA	0.30	95'	754-1232	3-25-86	J.R. ZNIDARSK (TRUSTEE)	0.30	95'	757-37	4-28-86											
102	M. & N. BURR	0.22	0.23	60'	613-21																
103	W.G. RIMES			713-147	4-20-84																
104	" " "			" " "	" "																
105	" " "			" " "	" "																
106	G.C. COMMISSIONERS	2.0	166.4	180-287																	
107	M.I. MOYER	0.50	0.45	224-71		L + P HANSON														10-20-87	
* 092	CHESTER LEASING, INC.	0.48	75'	756-958	4-21-86																
"	" " "	0.48	75'	756-958	4-21-86																
"	" " "	0.48	75'	756-958	4-21-86																
"	" " "	0.48	75'	756-961	4-18-86																
"	" " "	0.48	75'	756-967	4-21-86																
"	" " "	0.48	75'	756-964	4-23-86																
"	" " "	0.48	75'	758-958	4-21-86																
"	" " "	0.48	75'	756-958	4-21-86																
* * 093	CHESTER LEASING, INC.	0.17	75'	756-958	4-21-86																
"	" " "	0.17	75'	756-958	4-21-86																
"	" " "	0.17	75'	756-958	4-21-86																
"	" " "	0.17	75'	756-961	4-18-86																
"	" " "	0.17	75'	756-967	4-21-86																
"	" " "	0.17	75'	756-964	4-23-86																
"	" " "	0.17	75'	756-958	4-21-86																
"	" " "	0.17	75'	756-958	4-21-86																
051-2 & 054-1	J. & S. PETERSON	0.201		697-620	4-21-83																
	MAPLE GROVE BULD. INC.	1.082			4-28-83	* SEE VILL. SQ. CONDO'S ~ NEXT															
049-052-054-1	VILLAGE SQUARE CONDO'S	VOL.	14-	PGS. 94	T0 97																
1A	VERA M. GARLAND			777-396	12-17-84																
1B	M. HEALEY			705-79																	
2A	J.K. & S. PETERSON			726-1038	12-11-84																
2B	" " "			" "																	
3A	G.E. FINA			759-511		E.M. PUZDER								777-866	12-31-86						
3B	LYNN L. MILLER			739-823	6-24-85																
4A	P.M. DODGE			750-974	12-27-85																
4B	J.H. MILLER			707-1075																	
5A	S.M. WHEELER			721-1021	10-10-84																
5B	L. SANGRIK			706-935		A.L. DUNN								793-76	8-17-87						
6A	M. & H. HARDER			707-670		M.L. & H.C. HARDER								775-616	10-8-86	M.L. HARDER				776-710	
6B	R. SYOBODA			707-320																	
7A	R. TUTTLE			706-697	11-7-83																
7B	K. SWITZER			717-471	6-21-84																
8A	J.K. & S. PETERSEN			726-1038	12-11-84																
8B	" " "			" "																	
9A	P. VESE			707-316		P. VESE, P. CARROLL, R. VESE								767-1088							
9B	J.K. & S. PETERSEN			726-1038	12-11-84	L. CHUNAT								784-1146							
10A	L. MEADOWS			741-938	7-31-85																
10B	J.K. & S. PETERSEN			726-1038	12-11-84																
11A	S.J. TRYMS			722-54	10-10-84	H.E. & B.M. RIEDEL								761-160	9-30-86						
11B	T.N. DI ROSA			742-256	8-7-85																
12A	J.K. & S. PETERSEN			726-1038	12-11-84	W.E. & T. LAPINTE								784-185							
12B	" " "			" "	" "																



PARCEL NO.	TRANSFERD TO	AC.	FT. FRNT.	VOL. PAGE	DATE	TRANSFERD TO	AC.	FT. FRNT.	VOL. PAGE	DATE	TRANSFERD TO	AC.	FT. FRNT.	VOL. PAGE	DATE	TRANSFERD TO	AC.	FT. FRNT.	VOL. PAGE	DATE
1313-001	K. & M. MILLER	0.40	.29	60.5	180-19	K & M. MILLER			704-163		M. MILLER			771-331	10-28-86					
002	A. & W. ALLYN				502-271															
003	R. & J. WANTZ	0.30	.27	70.0	513-288	F. E. J. WARDER	.27	70.0	693-1027		E. W. + J. E. WARNER	.27	70	721-223	10/11/88					
004	G. G. ALLYN	0.24	.27	73.03	218-245															
005	"	0.24	.27	47.0	218-245															
006	J. BREIDIGER	0.34			325-619	H. E. INDERLIED	0.34		675-1051	6/30/81										
007	L. & C. MILLER		.40		388-60	L. C. MILLER	.40		733-884	4-1-85										
008	R. & S. LEHMAN	0.35			325-329	SURVIVORSHIP			599-1065		G. A. + K. DORN			744-136	9-3-85					
009	BO. TO ASS. OF GOD		.39		538-1341															
010	K. & D. BENA	0.06	.29		509-780	K. J. BENA	.29		682-918	2-12-81				232-111	3-26-85	MARGO A. NALBACI (775-114-2874)	0.11	1.021	725-118	12-18-85
011	"	0.06	.29		509-780	K. J. BENA	.43	89.3	682-920	10-1-82	D. M. + K. J. BENA	0.37	89.3	732-115	3-26-85	LOWELL W. HANSON	0.37	89.3	725-120	12-18-85
012	G. HANNA	0.32	.30	63.18	174-201	W. H. + L. H. JACKSON	0.30	63.18	680-111											
013	J. & B. GORE		.30	65.0	400-224	J. A. + S. A. ILERSICH	.30	65.0	684-61		J. A. + S. A. ILERSICH	.30		734-1246	4-3-85					
014	D. & D. ROHYAK		.35		409-345	R. + T. SWARTZ	0.35		587-167		R. + T. SWARTZ	.35		734-817	4-2-85					
015	H. & M. VAN GORDER		1.3		257-157	M. A. VAN GORDER			686-1237	6-28-82	J. R. ZNIDARIC	1.3		767-281	9-5-86					
016	D. B. MUCHMORE		1.07	116.05	551-1019	J. B. THICHMORGE			617-746	3/17/88	D. C. MUCHMORE			737-831	5-20-85					
* 017	J. & G. COLVIN		1.25		251-353	G. R. COLVIN			647-34											
018	"		0.03		277-49	"														
019	"		0.10		377-101	"														
020	W. & D. CHAPMAN		0.52	102.2	537-786	SUR. DEED	0.52	102.2	578-972		G. W. TEMPLE	.52		735-1001	4-15-85					
021	D. & M. SMITH		0.42	87.15	296-29	J. SANGRICK	.42	87.15	559-78	1-11-74										
022	F. & L. CSIZMA		0.41	90.0	246-41	F. L. CSIZMA	.41	90.0	691-150	11-05-82	L. CSIZMA	0.41	90'	769-1126						
023	A. & T. HASSE		0.45	90.0	522-880	SURVIVORSHIP DEED			657-572		T. HASSE			746-161	1985					
024	D. & R. HUMMELL		0.90	115.0	444-910	D. G. R. HUMMELL	.89		730-1245	5-12-85										
025	B. M. DEMKO		0.25		417-74															
026	D. & R. HUMMELL		1.21		278-25	H. B. S. WILCOX	1.21		568-810	9-6-74										
027	P. PENTEK		.19	50.0	484-208															
028	R. & J. POLSON	1.06	1.26	73.7	550-553	S. J. SARANITI			736-874	4-30-85	R. F. M. AGGEN	1.31		736-876	4-30-85	C. B. + P. L. MILES	1.31	775-51	12-18-86	
029	J. & A. SANGRIK	0.24	.08	32.0	565-1187	G. SANGRICK	0.24	.08	565-1187	7-23-74	W. L. AROTIN	.255		722-53	10/11/84	W. L. AROTIN				
030	H. & O. SCHULTZ	0.26	.41		552-722															
031	W. & C. JOHNSON		.55	80.0	409-174															
032	W. & F. SARGENT	1.50	1.67	122.8	520-597	W. W. + F. SARGENT			734-453	4-2-85										
033	C. & B. MCGUNNIGLE	0.33	.32	55.0	531-283	B. A. MCGUNNIGLE	0.33	55.0	695-1429	3-30-83										
034	R. & M. BYROM		1.24	77.0	415-231															
035	N. & K. LEGGETT		.83	68.0	509-637															
036	H. K. BOSTWICK	0.50	.48	55.0	243-500	F. BOSTWICK	.50		665-6											
037	D. & M. McQUISTION		.38	87.85	391-45	D. E. + H. C. McQUISTION	.37	87.95	710-545	7/11/84										
038	CHARDON SAVINGS BANK		.28	53.0	453-257															
039	"		.14	10.0	300-301															
040	"		.12	54.25	401-597															
041	"		.16	74.8	212-45															
042	K. & C. GRAYDON		1.0		539-1207	R. W. LANDIES	1.0		559-1211	3-29-74	R. & D. LANDIES			617-123		K. & C. LANDIES			657-1147	8/11/83
043	B. VAN GORDER	1.60	2.43		201-411	BANK OHIO			667-124	10-1-80	BANK OHIO NATIONAL BANK			691-1147						
044	"	0.10	.24	52.0	186-115						W. S. GREEN			725-115						
045	F. L. GRAU		.25	55.0	239-192															
046	"		.085	"	"															
047	E. DREYER	1.23	1.21	77.0	427-400															
048	"		.06	11.0	"															
049	H. N. SKINNER	0.50	0.45	.71	121.0	LOT SPLIT SEE 179	.34	(minimum)			H. N. + N. SKINNER	.34	121.0	716-536	6/5/84					
050	V. M. PARSON	0.15	0.15	1.96	492-77															
051	C. & E. HUMMEL		.37	66.0	218-539	E. HUMMEL			704-726		D. M. + E. T. ONDREY	.38	66.0	720-268	10/11/84					
052	C. H. HIRST	0.19	.28		418-378						D. M. YEATER	.29		599-40		D. M. YEATER	.29	734-1267	4-3-85	
053	CHARDON METH CHURCH		.12	52.0	218-574	R. S. DARLING			611-991											
054	W. & R. LEAMAN	0.20	.21	80.75	523-261	E. SMITH	.21	90.75	578-562											
055	I. BETZER	0.16	.12	55.0	221-2	G. BARNUM			124-1115	9-15-79	B. E. + G. A. BARNUM			* 731-784	3-20-85					
056	R. HAMILTON ETAL	0.07	.025	60.0	520-661	R. S. + R. W. HAMILTON			697-1500	5/15/83	R. C. BARKLEY			697-1189						
057	MIDLAND TITLE	0.05	.05	39.0	558-70															
058	K. MILLER	2x55'	165'		186-85															
059	A. M. LANG	0.33	.23	42.5	513-202	ROYCE E. + BETTY L. ROHNART	.55	0.23	49.5	580-53	" 75'	WILLIAMSBURG PROPERTIES	.23	49.5	645-24					
060	BERTKE INTERPRIZE	0.33	.31	51.0	531-25															
061	CHARDON METH CHURCH		.32		218-574	R. S. DARLING			619-44											
062	J. & J. SCHULTZ	0.50	.54	97.5	513-228	C. Metz	.50	97.5	578-1086	8-17-75	K. & K. MASSHART	.50	97.5	591-117		K. L. MASSHART	0.50	97.5	773-1029	12-13-86
063	D. & J. SPANGENBERG	0.75	.66	86.5	410-87															
064	E. G. CASE	0.50	.39	50.0	200-218	R. G. BARTLETT + E. G. BARK			597-1013		N. A. DUPAY			675-575						
065	W. A. MALLULA	0.50	.59	78.0	300-522	W. A. + F. M. MALLULA	.59		731-2941	8-25-85				675-525						
066	G. F. BARTLETT	0.86	.81	53.0	509-13	W. A. + D. M. CARLSON	.61	53.0	717-872		JOHNSON			717-872		S. M. JOHNSON SR.	.61	53'	750-307	12-19-85
067	G. LITT		.69	60.0	531-218															
068	S. M. JOHNSON		.69	60.0	531-218															
069	N. E. ROSENE		.69	84.5	477-302	D. L. ROSENE			670-1546		J. E. + G. E. BIHARY			774-231	12-9-86					
070	C. & R. ROSENE	2.76	.74	30.0	491-941	D. L. + R. F. ROSENE	2.76	30'	773-139		J. E. + G. E. BIHARY			774-229	12-9-86					
071	R. & G. LOVELAND	0.33	.38	82.5	485-828															
072	F. & A. HUTTER		.39	85.0	239-80	AGNES I. HUTTER	.39	85.0	687-1326	9-28-83										
073	H. & L. ASH		.81	100																

PARCEL NO.	TRANSFERD TO	AC.	FT. FR.T.	VOL. PAGE	DATE	TRANSFERD TO	AC.	FT. FR.T.	VOL. PAGE	DATE	TRANSFERD TO	AC.	FT. FR.T.	VOL. PAGE	DATE	TRANSFERD TO	AC.	FT. FR.T.	VOL. PAGE	DATE
1313-081	D. C. MILLER	.34		676-579	7-7-81	D. C. MILLER			730-579	3-1-85										
082	"			82.5'	" "	"			730-577	3-1-85										
083	W. W. MILLS	0.26		565-894	" "															
084	"	0.33	0.29	68.5'	" "															
085	C. & M. DIEDRICH		.24	670-1204	" "															
086	"		.34	90.0'	" "															
087	R. & A. PECK		.33	68.0'	693-419															
088	K. W. FELGLE		.42	77.2'	400-121	H. F. & K. W. LYON	.42	77.2'	733-1173	4-2-85										
089	C. & M. DIEDRICH		.11	229-334	" "	W. Bramstedt			702-916	" "										
090	W. J. M. BRAMSTEDT		.03	10.0'	576-446	" "														
091	"		.18	50.0'	" "															
092	G. LYON		.19	100.0'	505-1172	7-12-74														
093	M. & F. KOZNIK		.26	82.5'	653-324	R. S. J. ROBERTS			SEE MAP											
*094	L. & K. BAPTIE		.457	80.0'	845-555	R. & J. Beckowick			150'	1496-642										
095	L. & K. BAPTIE		.21	53.0'	542-969	L. & K. M. BAPTIE	.21	53'	738-429	3-29-85	R. BECKHOWIAK	0.733	90'	646-1104	3-25-83	GARWOOD CORP.	0.733	90'	716-37 753-324	2-21-86
096	CHURCH OF CHRIST		.24	61.5'	485-362															
097	"		.20	50.0'	400-125															
098	"		.23	60.0'	" "															
099	"		.26	65.0'	556-125															
100	M. BAPTIE	0.25		82.5'	362-347															
101	"	0.16		18.5'	" "															
102	C. YANIC		.25	64.0'	565-757	S. YANIC & L. MEER			SEE MAP											
103	N. WILSON		.33	82.5'	668-726	S. D. & N. K. WILSON	.33	82.5'	731-292	3-18-85	J. A. GIFFORD									
104	D. & R. BERTINO		.33	82.5'	531-1296															
105	R. E. STONE	0.24		98.0'	417-1003															
106	V. T. RUPE		.196	59.0'	663-133	M. S. & M. A. KLEPAC	.20		725-647	11/19/84										
107	J. J. BOLAN	0.02		.20	495-664	M. S. & M. A. KLEPAC	.13	45.0'	725-647	11/19/84										
108	"		.13	45.0'	592-234															
109	D. J. ARNOLD	0.17		.15	45.0'	523-982														
110	B. J. C. MILLER	0.12		.14	24.0'	338-173	D. & K. BAWTINHIMER		SEE MAP											
111	R. P. PRUSHA		.23		512-516															
112	"		.23		" "															
113	C. R. AUSTIN		4.90		232-135	ROSE ANN AUSTIN			677-678											
114	M. L. A. CLARK		.19	50.0'	677-1521															
115	R. A. AUSTIN		0.61 0.28	.41	513-229															
116	D. R. AROTIN		.06		" "															
117	"		.16		" "															
118	"		.22	57.0'	643-1057															
119	E. J. & M. A. BLISS		.21	61.0'	400-700															
120	F. AROTIN	0.24		.5	71.25'	538-173	D. & K. BAWTINHIMER		SEE MAP											
121	R. J. C. MILLER		.09	50.0'	615-1140															
122	H. I. L. GRACYK		.09	50.0'	633-1283															
123	G. R. & M. A. MOORE		.09	50.0'	525-356	6-18-74														
124	D. MYERS		.29	80.0'	232-513	C. R. & V. M. JAMESON			80'	733-100	3-85	V. M. JAMESON			80'	764-859				
125	C. & V. JAMESON	0.25		2.41	667-1073	10-1-80														
126	J. T. STEINBACK		1.02		655-609	6-6-80														
127	A. J. E. SHARP		.14		538-996															
128	T. S. HINSKE		.12	50.0'	233-583	H. N. & N. SKINNER	.126	50.0'	716-536	6/5/84	R. H. GRIMM									
129	H. SKINNER		.25	100.0'	479-965	W. E. & L. L. HAZLETT	.25	100'	731-870	3-24-85										
130	W. L. HAZLETT		.31		" "	" "	.31		731-870	3-24-85										
131	"		.29	60.0'	717-55	R. A. & E. M. KINAITUS	.29	60.0'	717-58	6/15/84										
132	T. & L. McHALE		.31	65.0'	653-1060															
133	G. & R. LOCKHART		.31	65.0'	391-377	M. M. & M. E. ROHR.	.31	65.0'	722-1099	10/10/84										
134	C. & T. COTRELL		.31	65.0'	495-307	K. L. & D. J. HOOPER	.27		690-632	10-13-82										
135	S. H. KUME		.31	65.0'	531-678	" "	.27		690-632	10-13-82										
136	"		.31	65.0'	633-1242	M. & B. BERTONE	.3088	65	693-778	1-21-83										
137	W. M. & S. M. GUTBROD		.27		574-121	" "	.268		693-778											
138	B. G. SOUTHERN		0.71	80.0'	673-1188	5-11-81														
139	T. C. & B. L. NORRIS		.20		565-666	NEWMAN, LEARY & BRICE	0.19		759-576	5-29-86	CHARDON CENTER, INC.									
140	F. M. STROCK		.07	.05	551-916	F. M. STROCK	0.07		694-1093	3-1-83										
141	H. STROCK	0.07		.25	601-1023	JOSEPH R. ZNIDARSIK	.25		787-278	6-3-87	CHARDON CENTER, INC. PARCEL #1									
142	LAKE CO. NAT'L. BK. Trees		.17		661-354	JOSEPH R. ZNIDARSIK			787-274	6-3-87	CHARDON CENTER, INC. PARCEL #2									
143	3000 COMPANY		.37	82.0'	512-134															
144	P. D. BARONE		.57	99.0'	470-608															
145	G. C. B. of COMM.		.68		114-424															
146	CHARDON BD. of EDUC.		.07		124-425															
147	"		.41	90.75	601-1218															
148	T. & M. ZARZOUR & L. SCICOLONE		.07		553-239	B. M. FRY			775-826	12-29-86										
149	G. & K. DORN		.38	82.5'	621-1160	R. V. & L. L. ROSS	.38	82.5	724-499	11/18/84										
150	J. & M. PITRONE		.08		601-745	Harold W. & DORNA S. DE MINT			715-361	15 May 1984	J. & D. HORABIK									
151	F. & S. KRUMER, JR.	0.48		.37	565-245	L. W. & G. STEIN	.40	88.5	694-644	2-22-83										
152	R. R. STARKEY	0.36		.25	459-615	M. E. & A. E. BRICE	.25		732-363	1985										
153	M. & A. BRICE		.25		459-615	J. H. & A. M. MILLER	.25		732-400	3-27-86										
154	J. & M. MILLER		.26	57.7'	378-476	J. P. & M. M. RUSSELL	.25	54.8'	731-1281	3-85										
155	H. & F. PHILLIPS		.25	54.8'	251-251															
156	J. & M. RUSSELL		.26	63.0'	556-721															
157	B. M. NUTTING	0.23		.03	556-721															
158	"		.25	55.0'	657-684	C. W. & S. J. SPECK	.25	53'	733-978											
159	C. & N. SPECK		.07		702-1022															
160	"		.17	55.0'	702-1022															

PARCEL NO.	TRANSFERD TO	AC.	FT. FRT.	VOL. PAGE	DATE	TRANSFERD TO	AC.	FT. FRT.	VOL. PAGE	DATE	TRANSFERD TO	AC.	FT. FRT.	VOL. PAGE	DATE	TRANSFERD TO	AC.	FT. FRT.	VOL. PAGE	DATE
1313-162	C. & N. SPECK	0.10	78.0	702-1022																
163	J. GRANGER	.20		115-46		C. & N. SPECK	.20		702-1175											
164	R. B. D. ELDRIDGE	.34	104.5	242-133		R. B. D. ELDRIDGE	.34	104.7	732-1325	3-29-85										
165	J. & K. PATTERSON	.04	15.7	483-287																
166	" "	.39		" "																
167	" "	.61	101.8	231-101		LOT SPLIT -177	0.59	0.09	1982	8-23-74										
168	D. & H. WILSON	0.23	.18	50.0	523-518	C. & A. Tribble	.18	50.0	529-1053		K. + W. BOEHNER	0.18	50'	106-684	4-15-83					
169	J. & L. HOBBS	.18	50.0	483-837		J. A. JACKSON	706-546	.18	558-1185	11-29-73										
170	" "	.18	50.0	483-837		" "	" "	.18	558-1185	11-29-73										
171	J. & K. PATTERSON	0.59	.69	105.6	483-83															
* 172	W. & S. FLUHR	1.50	100.8	505-508		W. & S. FLUHR *	split	1.32	85'	631-561	10-10-78	W. & E. DARPEL	1.132	85'	765-1155					
* 173	J. & P. FLICK	.73	50.0	523-404		L. E. J. SHERMAN		0.23	50.0	587-800		H. J. HALL			417-125	M. + K. MATSIK	0.23	50.0'	694-922	2-26-83
174	B. THAYER	.50		532-782																
175	W. THAYER	1.82	217.4	243-209		LOT SPLIT 1313-176	0.08	1.74												
176	B. THAYER	.08		559-884																
177	K. W. & C. L. GRAYDON	0.53	91.00	513-602	8-23-74	J. & M. Verbridee			417-70		D. DAWSON	0.53	91.00	665-522	6/2-70	D. G. & P. A. DAWSON	.53	91	734-173	4-2-85
178	T. L. PAUST	1.27		629-283	8-23-78															
179	T. & J. CROSS (LOT SPLIT FROM 049)	.430	72.8'	663-357	3-6-80	J. & D. ONDREY	SEE MAP													
180	K. A. AUSTIN			677-700																
* 172-1	W. J. & S. E. FLUHR	0.394	105.9'	631-563	10-10-78	W. J. FLUHR		0.294	105.9'	752-1016	2-6-86									
* 173 CONT.	M. E. & K. J. MATSIK	.23	50'	735-327	4-3-85															
1313-011	L. W. & P. L. HANSON	0.374		775-567	12-23-86															



HAMB DEN TWP.

CORP.

LINE

RD 12

SEGMENT

Per # 4

PLAT VOL. 14, PG. 13

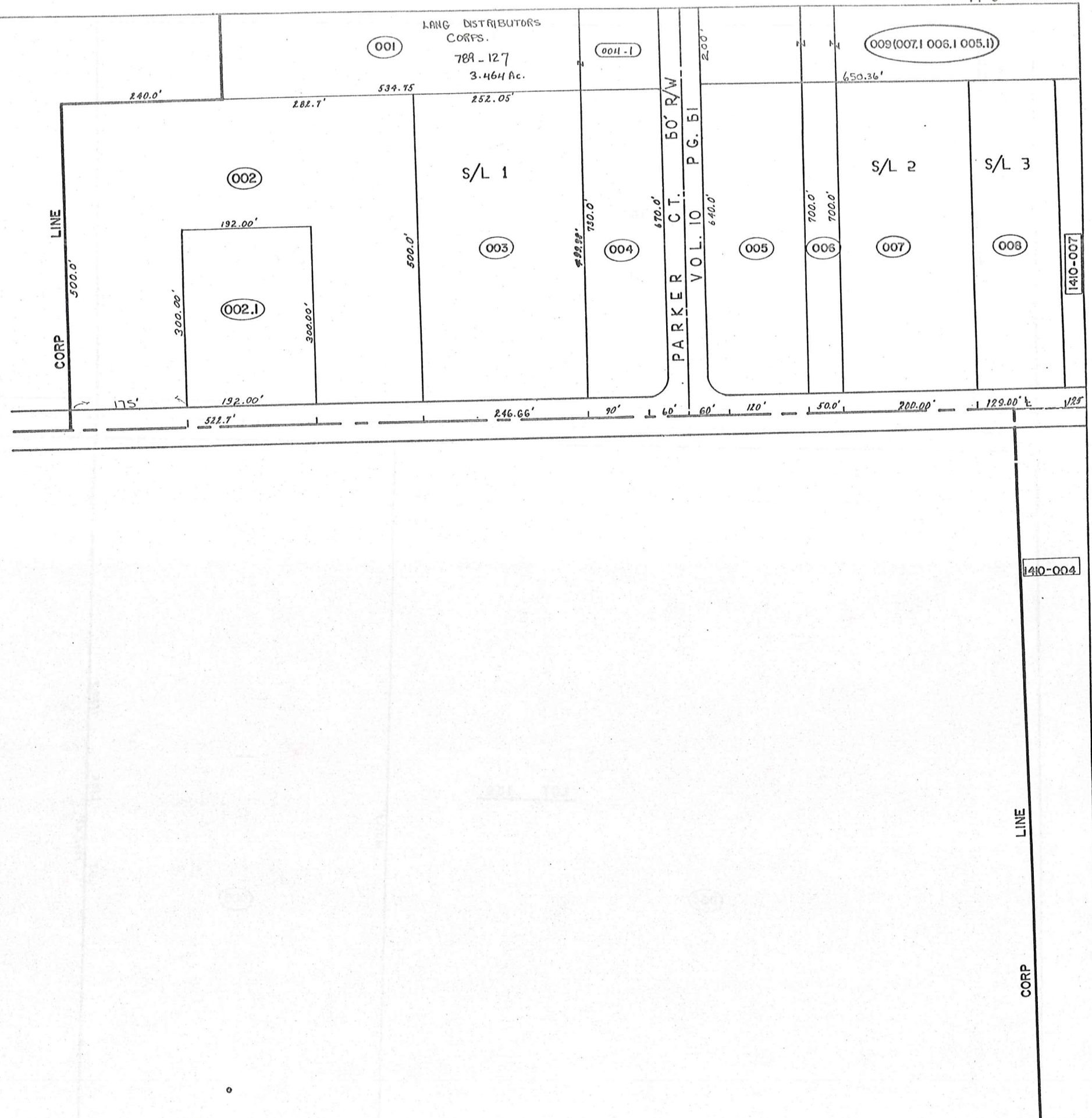
D. M. MONROE
777-437
0.80 AC.

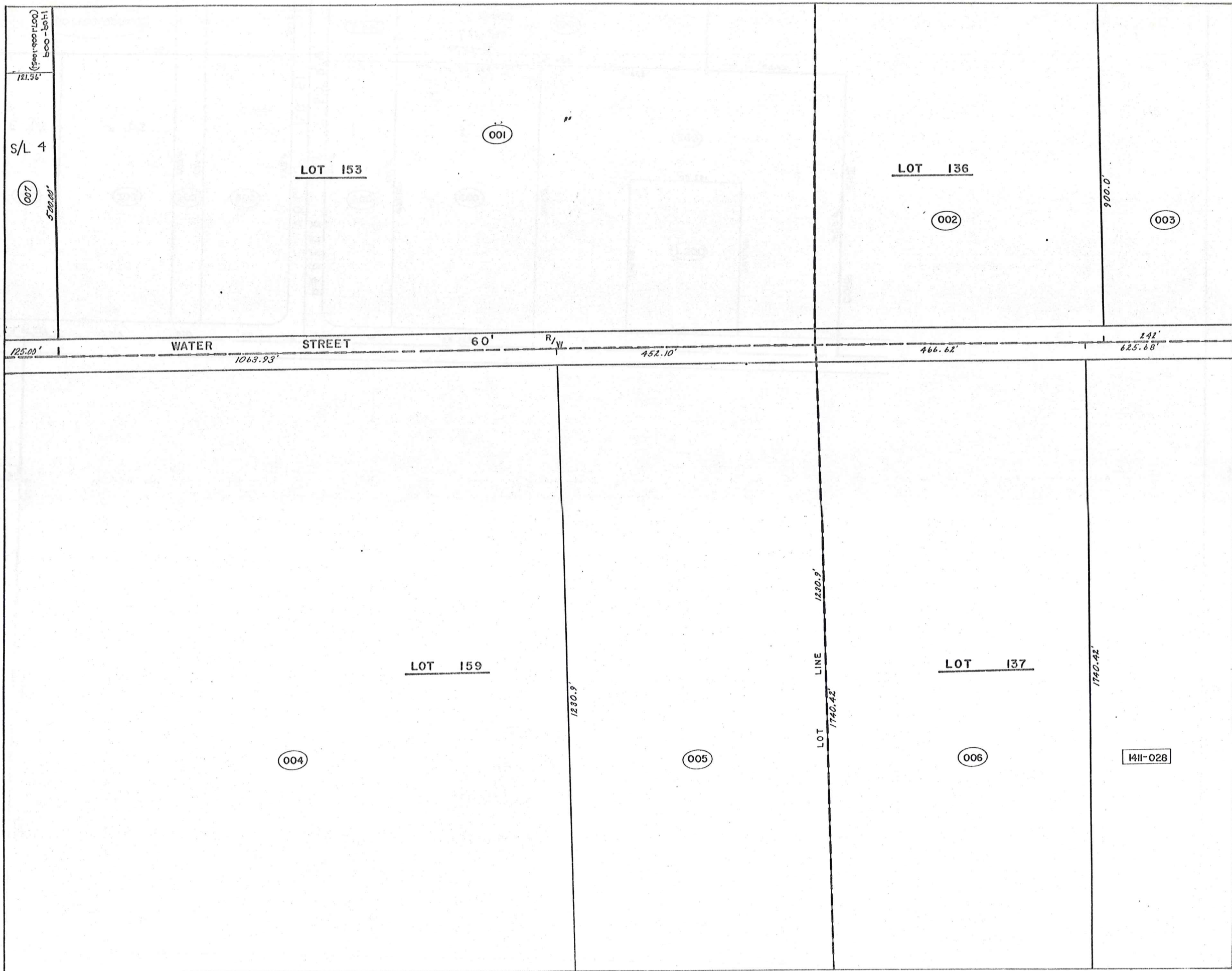
P. P. CHAPMAN
799-497
0.451 AC.

PARCEL NO.	TRANSFERD TO	AC.	FT. FRT.	VOL. PAGE	DATE	TRANSFERD TO	AC.	FT. FRT.	VOL. PAGE	DATE	TRANSFERD TO	AC.	FT. FRT.	VOL. PAGE	DATE	TRANSFERD TO	AC.	FT. FRT.	VOL. PAGE	DATE	
1314-001	C. B. M. SMITH	.63	70.0	410-807																	
002	C. B. B. D. YOUNG	4.45	4.8	508-690																	
003	" " "		1.48	111.0	" "																
004	" " "	1.00	.62	" "																	
005	D. B. D. GRAMUS	0.06	.04	11.0	531-448	Judy Richmond			115-1056												
006	" " "	0.17	.11	50.0	" "																
007	R. B. J. YOUNG	0.15	.17	50.0	596-1135	R & E. SVOBODA	.17	50.0		10-12-73	L. S. PETERSEN			SEE MAP							
008	J. B. K. PATTERSON	.13	30.0	917-517		Scott & Elizabeth Hewitt	.23	50.0	65-2-10	8-18-79	S. A. HEWITT	.23	50'	673-1291	5-14-81	R. & B. IANIRO	4-1-85	.23	50'	683-113	3-2-82
009	I. B. R. DRUHOT	.32	45.0	339-31		E. R. Druhota	.32	45.0	601-1153												
010	C. B. G. GRANT	2.0	132.0	435-663		G. L. & E. L. BAKER	2.0	132.0	647-745												
011	H. B. J. LAIKASK	.21	45.0	518-834		K. A. Delancy	.21	45.0	1023-343	1-19-83											
012	I. E. FOWLER	.36	80.0	286-377		G. B. E. BAKER	.36	80.0	518-786	9-4-74	R. M. Elliott			703-305		A. D. & M. K. FASNACHT		0.36		754-512	3-3-86
013	S. ROCKAFELLOW	.33	70.0	508-814																	
014	G. B. E. BAKER	10.57		480-456		G. E. BAKER	10.57		734-1278	1/2-85											
015	G. J. GAUNTER	0.53	115.0	513-321		R. F. & J. G. GAUNTER	.53	115	736-1246	3-13-85	T. O. DeIVECCHIO	0.53	115'	758-74	5-12-86						
016	N. E. BURNETTE	2.0	132.0	470-405		W. C. Burnette			415-952		B. OSBORNE	2.0		615-957							
017	T. J. PRYATELY	8.46	2.18	503-206																	
018	H. E. NELSON	.66	65.0	501-445		H. E. Nelson			615-1080												
019	E. B. F. McGEOUGH	.61	60.0	502-835		E. McGEOUGH	.61	60.0	537-117	11-05-73	E. J. WHITRIGHT	.61	50.0	552-40	1-74						
020	N. B. J. SIMMONS	.77	75.0	374-125		WOMENSAFE, INC.	0.77	75.0	770-359	10-15-86											
021	C. B. J. MARCY	.77	75.0	381-574																	
022	L. A. ERB	1.13	110.0	434-603		K & M ERB	1.13	110.0	580-273		K & M ERB			617-370	5/2/83	T. A. & M. A. OGLE Sr.				697-372	7/2/83
023	C. B. B. WEIDIG	.77	75.0	553-1273		B. WEIDIG			609-1069												
024	L. V. GRANT	.77	75.0	205-552		M & S Taddie	.77	75.0	631-1123	11-2-78	R. J. & M. HOFFMAN	.77	75	743-300	8-22-85						
025	C. F. SPICL	.80	75.0	548-447		RONALD G. F. HENRY A. JOZOVICH	0.80	75.0	580-1154	7/75	D. M. MONROE			SEE MAP							
026	J. B. M. MORRIS	1.12	104.0	523-102		R. M. Norton	1.12		617-495		R. M. NORTON	1.12	104	732-1331	3-29-85						
027	R. B. L. WEBER	.53	50.0	307-412		R & C ZULANDT				574-1073											
028	" " "	.53	50.0	" "		R & C ZULANDT				574-1073											
029	" " "	.80	75.0	" "		R. L. WEBER				37-42											
030	" " "	.35	" "	" "																	
031	A. B. E. SIPLOCK	.76	70.0	445-386		Alex & Irene M. SIPLOCK			445-1218	Mar. 76											
032	H. B. N. STRONG	.31	70.0	484-864		N. STRONG	.32	70.0	674-42	5-21-81	J. Goldie			706-387							
033	C. B. M. EDWARDS	.31	70.0	341-125		SUBROISHIP DEED			672-471		CELENE & WILLIAM EDWARDS			715-118		J. & J. SIMONICH	.321	70.0	718-576	7/11/84	
034	M. B. M. FARINACCI	.65	140.8	327-473																	
035	P. B. S. JOINER	.45	70.0	315-82		SUR. DEED			571-326	10/23/74											
036	D. B. N. RALSTON	.45	70.0	439-383		M. J. FARINACCI	.45	70.0	559-846		P. CHAPMAN	692-688	.45	70.0	585-56	6-10-74					
037	J. B. G. SANGRIK	.45	70.0	509-1031		G. M. SANGRIK	.45	70.0	535-1131	7-23-74											

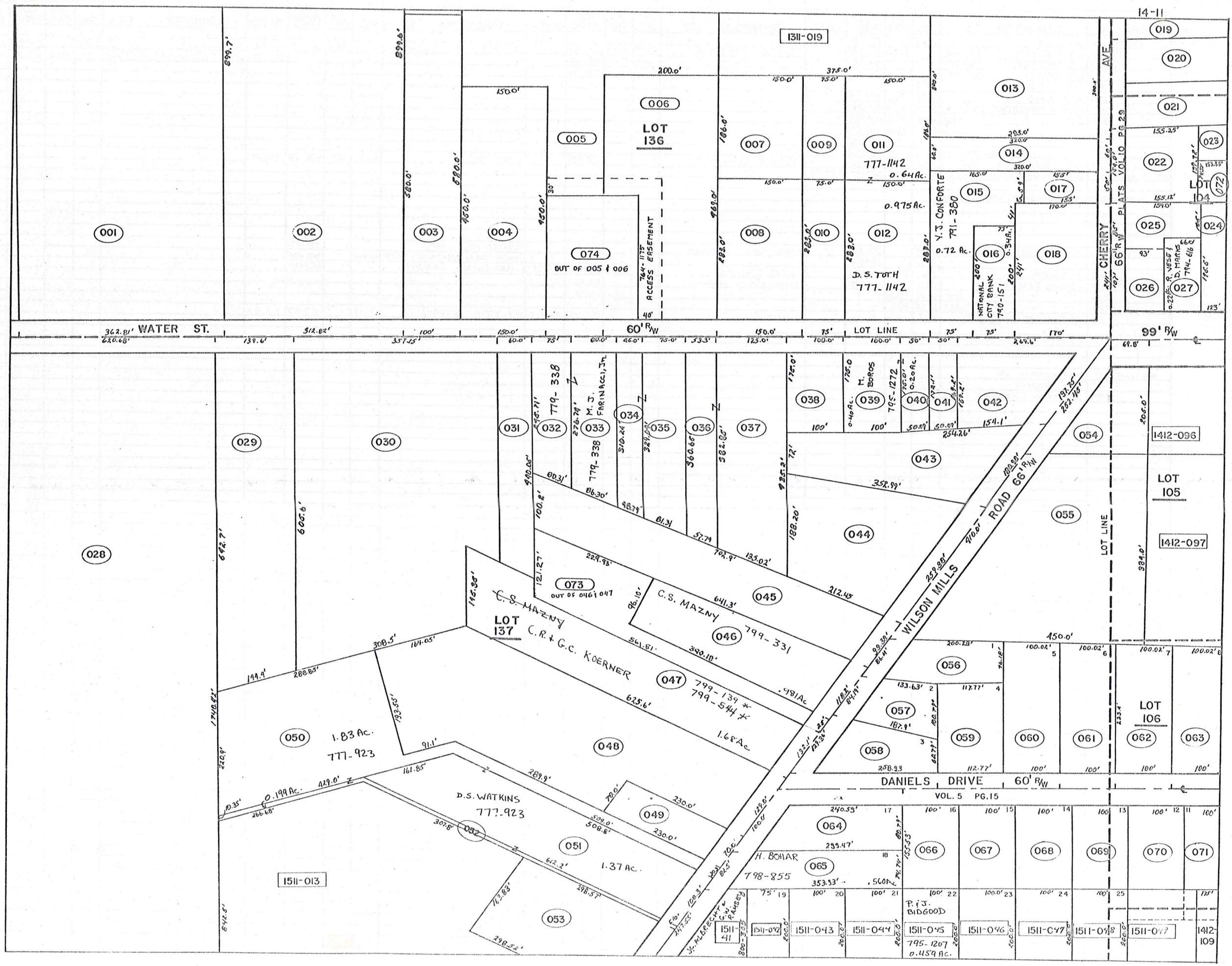
73-329

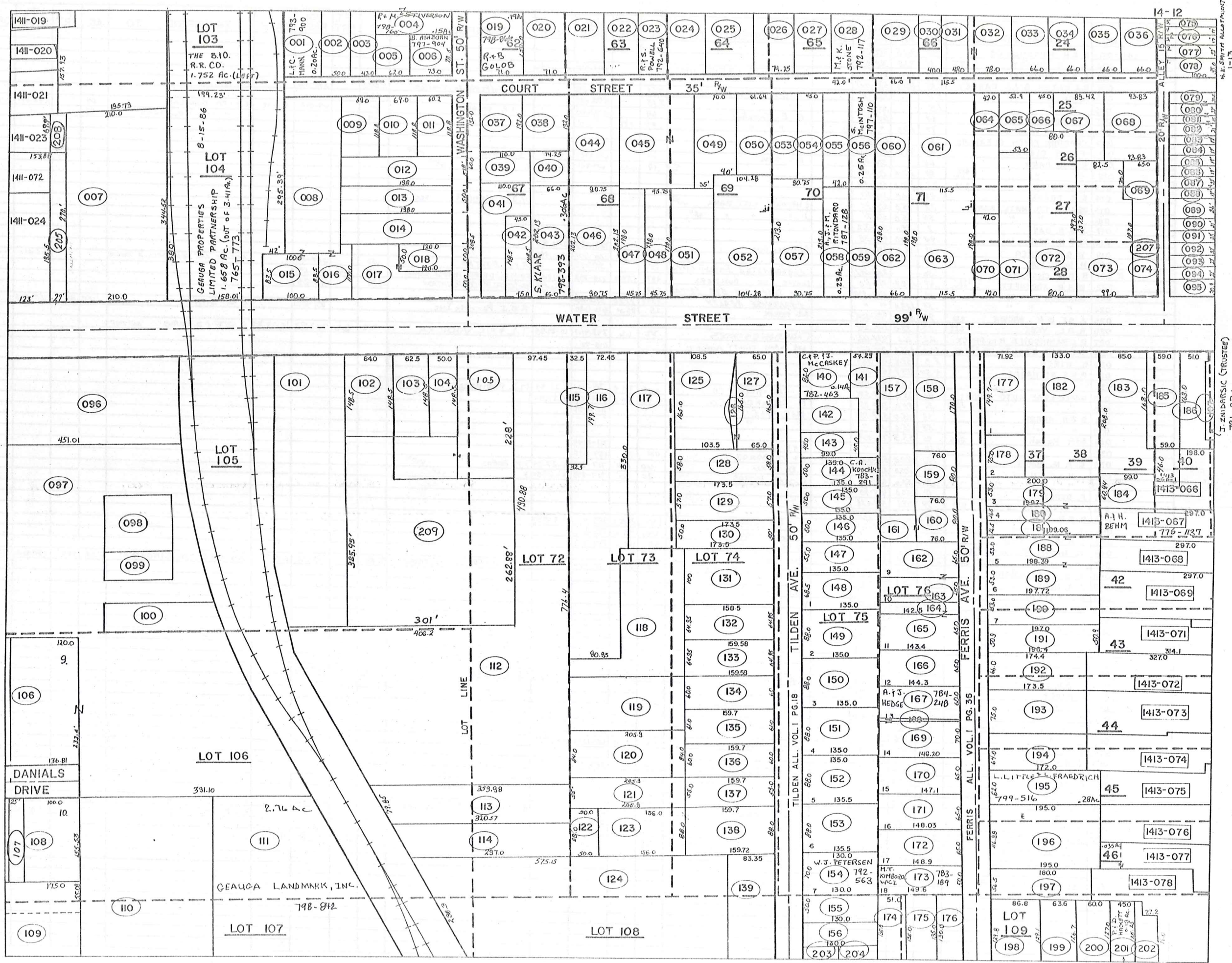
*697-1276





PARCEL NO.	TRANSFERD TO	AC.	FT. FRT.	VOL. PAGE	DATE	TRANSFERD TO	AC.	FT. FRT.	VOL. PAGE	DATE	TRANSFERD TO	AC.	FT. FRT.	VOL. PAGE	DATE	TRANSFERD TO	AC.	FT. FRT.	VOL. PAGE	DATE
1409-001	W.A. LANG	2.83		550-8		*														
002	L.R. BOSTWICK	1/4 INT.	527.7	513-454		S.J. M.S. KARKOSKA	6.00	522.7	580-40	ALL	HUNTINGTON NATIONAL BANK	6-0	522.7	682-514	4-1-82	B. Pilarczyk	6.00		709-925	12/22/83
002.1	L.R. BOSTWICK	1/2 INT.		501-84		"			580-40		"				SPLIT	CHARLES J. POET No. 6517	1.32	172.0	722-40	10/11/84
	M.T. WEARCH	1/2 INT.		537-536		"			580-38		"									
003	SAME AS (002)	2.89																		
004	W.A. LANG	1.99	90.0	537-523		*														
005	GEAUGA PROPERTIES LTD. I. 7th	2.37	210.0	550-1347																
006	"	.576A	30.0	571-573																
007	"	2.3A	200.0	574-534																
	"	"	"	574-532																
	"	"	"	574-536																
008	M.T. WEARCH EOL	1.48	128.0	10-61		M.E. C.A. WEARSCHE			670-838	1-20-91	LUCY RULLI	1.48	129	676-240	7/13/81					
009	B.E.B. PROPERTIES	2.983	200	667-1177	7-23-80															
* 1409-001,004	LANG DISTRIBUTORS CORP.																			
1410-001	I EVANS REALTY CO.	57.5		218-487		EVANS REALTY ASSOCIATES			678-91		CENTER SIX CORP.								775-921	
002	"	11.75		218-487		"					HEALTH CARE RETIREMENT CORP.	10.295							763-1256	
003	M. VOKOUN	5.0	242'	200-594		W.M. VOKOUN	5.0	242'	574-141	1-9-75	SEE DETAIL (BELOW)								693-1311	
004	I EVANS REALTY CO.	30.0		218-487		EVANS REALTY ASSOCIATES			678-93		"									
005	"	12.77		218-487		"			678-92		"									
006	"	48.35		483.6		"					"									
007	M.T. WEARCH EOL	1.47	125.0	10-61		Animal Clinic Inc.	1.47		669-186	10-17-86	R.E. & T.A. SWARTZ	1.41							757-875	5-6-86
003 cont.	W.F. VOKOUN JR			693-1311																
	J.C. VOKOUN			"																
	J. VOKOUN CRELLIN			"																





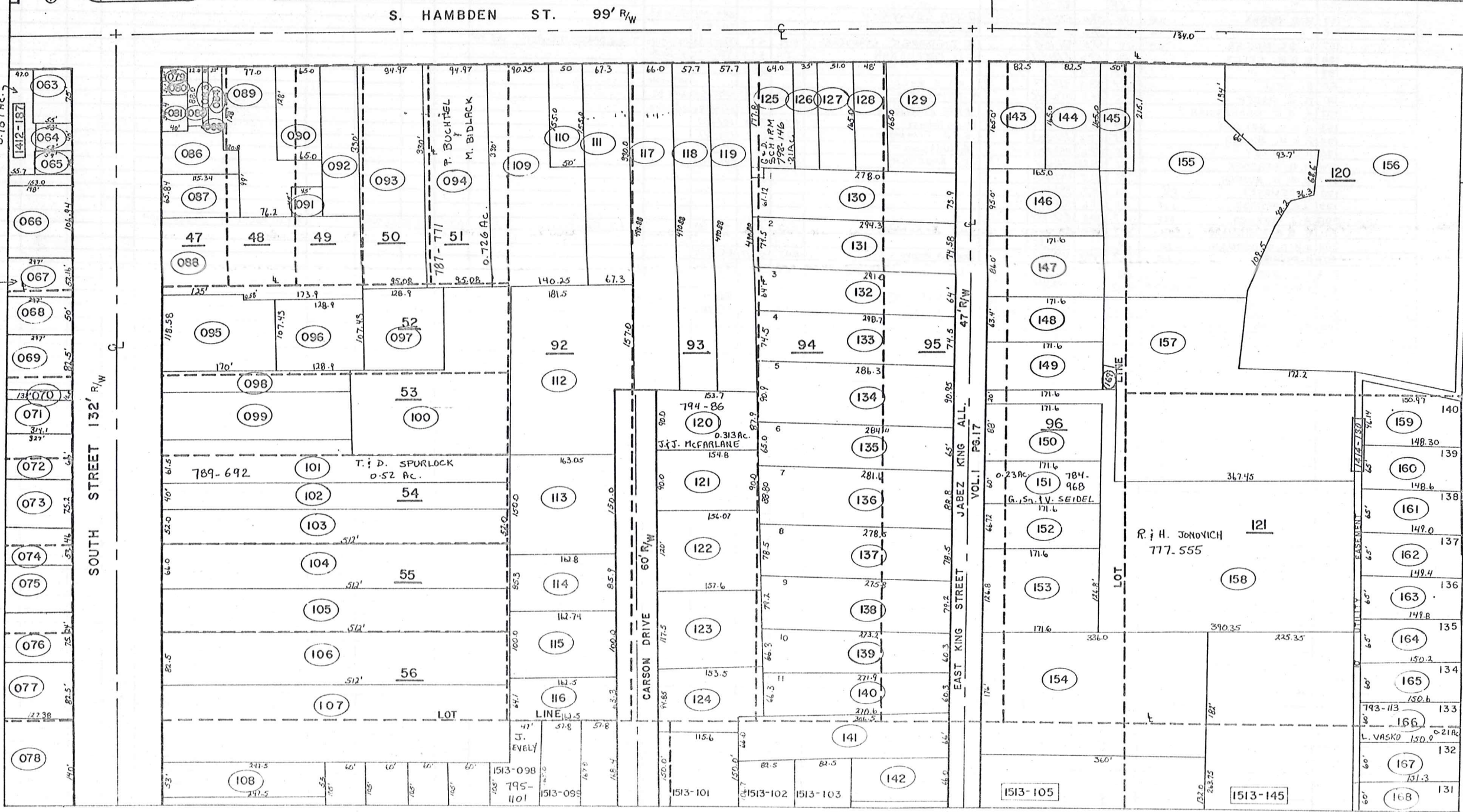
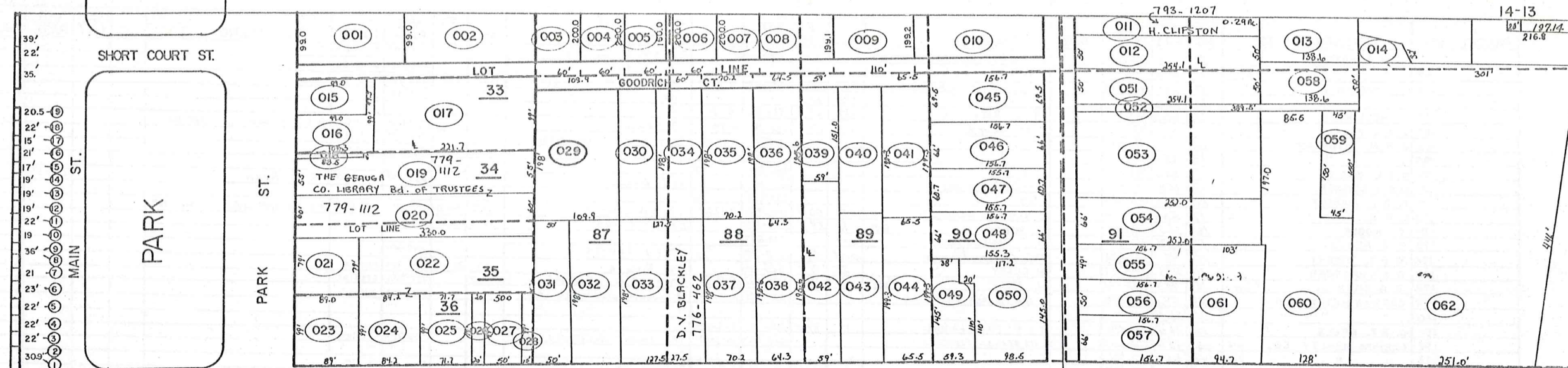
14-12
H.K. SPIRIT ALLEYS
1-13

J. ZNIDARSIC (TRUSTEE)
791-834
6.187 ac.

PARCEL NO.	TRANSFER TO	AC.	FT.	VOL. PAGE	DATE	TRANSFER TO	AC.	FT.	VOL. PAGE	DATE	TRANSFER TO	AC.	FT.	VOL. PAGE	DATE	TRANSFER TO	AC.	FT.	VOL. PAGE	DATE	
1412-082	PANC OHIO		21'	657-1221	10-1-80	D.J. HENDLEY, Jr.		21'	772-1049	11-19-86	D.J. HENDLEY, Jr.			775-106							
083	H.B. VANGORDER		17'	519-617		C.W. + D.C. KNOWLTON		17'	645-4357	3-16-83	C.W. + D.C. KNOWLTON			730-1172	3-11-85						
084	H.E. STUDER		19'	531-1273		H.E. + L.C. STUDER		19'	721-1163	10/10/84											
085	H.E. SAKALY + M.A. PICONE		19'	615-2146		CHARDON OFFICE SERVICES			615-1167	3-25-83											
086	H.B. CHAPMAN		19'	225-257																	
087	D.M. CORRIGAN		22'	601-831		Tore, Inc., Ohio Corp.			705-445		D.L. LAZZANO			730-1068	3-11-85						
088	" "		19'	" "		Tore, Inc., Ohio Corp.			705-452		D.L. LAZZANO			730-1068	3-11-85						
089	R.I.S. LEHMAN		36'	587-1063																	
090	C.L. RICKARD		21'	225-372																	
091	R.I.B. HOLT		23'	607-614		R.I.A. HOLT			734-874	4-2-85											
092	R.I.B. HOLT		22'	617-760	7-17-78	R.I.A. HOLT			734-877	4-2-85											
093	D. ISHEE		22'	550-1225																	
094	M. WEARSH		22'	717-29		R.P. WEARSH				4-4-85											
095	A.C. HOFFMAN		30.9'	266-981		B.J. HANNA			687-729	7-6-82	W.T. + B.J. HANNA			30.9' 735-139	4-3-85						
096	THE C.J. COMPANY	1.602	2.152	531-712																	
097	THE CHARDON SHOPPING CTR.	7.0		281-258		J.C. COMPANY			687-1375	6-25-82											
098	L.R. BOSTWICK	.28		281-251		C.J. COMPANY	.28		775-1046	12-24-86											
099	SECURITY FEDERAL	.14		285-73																	
100	THE CHARDON SHOPPING CTR.	.23		443-742		J.C. COMPANY	.23		687-1375	6-25-82											
101	A.B. HAUETER	1.5		270-125		A.B. Haueter SS	1.5		708-500	12-7-85	T.A. + A.C. HAUETER	1.54		753-237	2-17-86						
102	GAUGA FIVE-D-INC.	.30	84'	619-465	2-27-78	S.T. + L.M. REARICK	0.30	84'	766-687												
103	H.E. CLARY	.24	42.5'	542-358																	
104	W.W. DPPER	.20	50'	677-206	8-11-81																
105	H.B. CLARY	.723		551-1038																	
106	THE CHARDON SHOPPING CTR.	.76	136.8'	281-258		C.J. COMPANY		136.8'	687-1375	6-25-82											
107	"	.09	25.0'	430-335		C.J. COMPANY	.089		713-556												
108	"	.36	11.04'	278-522		C.J. COMPANY	.41		713-556												
109	T. PRATELY	.82	175'	502-209																	
110	THE C.J. COMPANY	1.54		531-742																	
111	H. HOFFMAN	2.76		601-1214		FRANCIS K. HOFFMAN Va			747-802	300-85											
112	GAUGA AERIE NO. 2261	3.95	97.45'	451-285																	
113	VILLAGE OF CHARDON	.55		392-311																	
114	"	.35		109-155																	
115	R. SINARSKI	.15	32.5'	593-103																	
116	C.F. BROWN	1.06	77.45'	454-532		SS			715-999	17 Mar 1988											
117	G.I. BARTHOLOMEW	.42	.62	677-1211		Fred. L. + Jan. A. Nysgaard			728-1161	24 May 1985											
118	J. + M. RITONDARO	.75	.45	553-1059		C. KOSCHKI			758-697												
119	W.G. GROSS	.48	.48	520-552																	
120	H.J. MILLER	.40	.40	454-821		GAUGA AERIE NO. 2261	.40		669-256												
121	"	.26	.26	454-821		"	.26		"												
122	G.C. FARM BUREAU COR.	.11		260-615																	
123	L.M. JOINER	.32		377-236		D.G. + R.A. BOGDEN	.32		696-939	4-20-83											
124	G.C. FARM BUREAU COR.	.11		260-615																	
125	K.I.K. TRENT	.38	108.5'	430-918																	
126	M.B. LUTHER	.02		388-447																	
127	"	.27	65.0'	"																	
128	H.E. + M.M. CARRABINE	.24	58'	580-828																	
129	L. GRAY	.23	57'	206-27		H. + L. GRAY			731-910	3-21-85											
130	"	.26	50'	251-612		H. + L. GRAY			731-910	3-21-85											
131	G.H. + B.L. HETZEL	.37		677-237	8-12-81	R.L. VONDRASEK	0.37		755-1267	4-10-86											
132	T.J. TERWILLIGER	.24	64.9'	460-717		T. + J. TERWILLIGER			723-472	1985											
133	J. + M. RITONDARO	.75	64.95'	553-1059		C. KOSCHKI	0.24	64.95'	758-697												
134	W.G. GROSS	.22	60.0'	520-552																	
135	G. ALDERMAN	.22	61.0'	266-360		W.L. BITNER			695-1044	3-24-83	W.A. BITNER	.22	61'	747-632	10-30-85						
136	E.J. WENZEL	.22	60'	254-373		E.J. + J.D. WENZEL	.22	60'	737-1169	4-3-85											
137	H.J. MILLER	.40	55'	454-821		M. + B. Masterino			706-360												
138	L.M. JOINER	.32	38'	377-236		D.G. + R.A. BOGDEN	.32		696-939	4-20-83											
139	C.D. WEDGE	.40	33.2'	496-204																	
140	J. + J. PARR	.18	82.0'	470-112		C.R. P.M. J.L. McCaskey sec Map															
141	M. + R. MORLOCKE	.22	54.29'	574-955		R.A. MORLOCKE	.22	54.29'	748-1244	11-22-85											
142	J. + J. PARR	.18		470-112																	
143	C. FARINACCI	.16	45'	200-200		V.P. + C.N. COCCO			748-37	11-8-85											
144	A.W. WENDT	.15	50'	203-388		C.A. KOSCHKI															
145	B. GDOVICHIN	.15	50'	678-971																	
146	H.M. STOLTZ	.15	50'	551-1085		H.M. STOLTZ			694-162	2-8-83											
147	D. + S. COLEY	.17	55.0'	603-235																	
148	D. ERNST	.33	68.5'	399-277																	
149	GAUGA CO. MENTAL HEALTH CLINIC	.27	88.0'	657-1187																	
150	I. HAUETER	.27	88.0'	217-605																	
151	G. ALDERMAN	.27	88.0'	266-360		W.L. BITNER			695-1044	3-24-83	W.A. BITNER			747-632	10-30-85						
152	F. VAUGHAN	.27	88.0'	200-147		W.M. VAUGHAN			745-421	1985											
153	W. + B. SIMSON	.27	88.0'	587-294																	
154	C. + J. EGING	.21	70'	667-812	10-1-80	W.J. PETERSEN SEE MAP															
155	R. + M. FADELEY	.15	50'	589-1157		W.M. + M.E. SERAZIN	0.15	50'	770-605												
156	ARTHUR P. SR. + J.P. SEMLOW	.12		585-364																	
157	T. + L. STERLEKER	.40		607-684																	
158	D.W. MOHR	.304	80'	677-590		K. + M. JOHNSON			712-1201	11-21-86											
159	S. HALE	.14	80'	643-1																	

PARCEL NO.	TRANSFER TO	AC.	FT. FRT.	VOL. PAGE	DATE	TRANSFER TO	AC.	FT. FRT.	VOL. PAGE	DATE	TRANSFER TO	AC.	FT. FRT.	VOL. PAGE	DATE	TRANSFER TO	AC.	FT. FRT.	VOL. PAGE	DATE
1412-162	J. B. A. FREEZE		.21	65.0	485-919	E.T. & M.B. BOYDAR	.21	65.0	602-1025		E.T. & M.B. BOYDAR			732-683	3-28-85					
163	"	0.13	.15	45.0	"	"	.15	45.0	"		"			732-683	3-28-85					
164	R. WHITRIGHT		.07	20.0	464-549	R.E. Whitright	.07	20.0	587-726	4-22-76	E. E. P. M. Whitright	.07	20.0	589-747						
165	"		.20	65.0	"	"	.20	65.0	"		E. E. "	.20	65.0	587-749						
166	E. MELLINGER		.22	65.0	337-421	R.L. Ratcliffe	.22	65.0	589-353	6-76	"									
167	A. & N. TRASK	0.21	.20	60.0	477-859	D.S. Fowler	.20	60.0	653-378	8-22	S. Fowler			667-120	10-1-80	A. & J. HEDGE				
168	J. & M. RITONDARO		.04	10.0	410-83	D.L. HALLORAN			625-580	7-21-78	D.M. & L.G. HALLORAN			734-766	4-2-85					
169	"		.23	65.0	"	"			"		"			"						
170	R. & E. RARICK		.21	65.0	489-192	S.S.			580-819	75	"			"						
171	D. & V. BONNER		.22	65.0	582-492	R. Giszziński			673-367		R.F. ELLIOTT			667-144	10-1-80	R.M. RYZN				701-328
172	R. & E. RARICK		.22	65.0	266-623	S.S.			580-819	75	"			"						
173	L. & N. LAUX	0.22	.17	50.0	453-541	C.A. & B.R. WEARSCH	.17	50.0	682-954	2-17-82	L.M. & N.L. LAUX	.17	50.0	682-956	2-17-82	M.T. KIMBOROWICZ				SEE MAP
174	C. NOBLE		.16	54.5	518-825	J. RUSAW	0.20	.16	54.5	512-1130	G.E. & E.A. Young	.16	54.5	643-586						
175	T. G. FENTON	0.20	.17	53.5	30-130	R. F. BENEDEJCIC	0.17		770-597		"			"						
176	W. & T. WRIGHT		.14	47	508-938	WILF MARY RAYER	0.14	47	580-90	75	S. & V. COATES			647-471						
177	R. J. THRASHER		.26	71.92	227-221	H. CLARY	.25	71.9	565-1058		B.L. Kiebler	.25	71.92	724-789	11/1/84					
178	C. O. MIHN	0.11	.12	75.0	532-481	J. SPEAR	0.02	.12	75.0	588-1032	9-17-74	P.M. & C.A.M. BYRNES	11+02		717-691	6/25/84				
179	CARROW REALTY CO.		.25	53.0	426-380	LAKE GEORGE PRINTING			667-422	10-23-80	TR. COUNTY NEWSPAPERS INC.			726-754	12/5/84					
180	"		.12	26.6	"	"			"		"			"						
181	G. & B. NELLS		.12	26.6	507-514	T. & K. PRENGAMAN	.12	26.6	719-214	7-24-84	"			"						
182	CARROW REALTY CO.	0.75	.68	133	507-653	LAKE GEORGE PRINTING			667-423	10-25-81	TR. COUNTY NEWSPAPERS INC.			726-754	12/5/84					
183	"	0.50	.42	85.0	417-581	"			"		"			"						
184	"		.17	48	428-423	"			"		"			"						
185	W. C. BURNS	0.59	.22	57.0	551-442	3000 Company			648-341	5/20/83	"			"						
186	"	0.15	.20	57.0	500-823	W.C. Burns			706-953		"			"						
187	L. & C. MILLER	0.17	.19	47.0	477-1028	J. ZNIDARSIC (TRUSTEE)	0.19	47	770-1293	10-24-86	J. ZNIDARSIC (TRUSTEE)					SEE MAP				
188	G. & B. NELLS		.24	53.0	512-514	T. & K. PRENGAMAN	.24	53.0	719-214	7-24-84	"			"						
189	"		.24	53.0	"	"	.24	53.0	"	"	"			"						
190	E. BELL		.24	53.0	415-117	R. S. BELL			657-124		"			"						
191	H. M. HAZEN		.23	50.9	480-745	E. J. MILLER	.23	50.9	682-544	2-5-82	"			"						
192	H. B. M. OHANESSIAN		.26	66.0	463-337	H. F. M. OHANESSIAN			417-1083	2/17/78	"			"						
193	A. & W. HOLMES		.29	75.0	414-217	WILMA HOLMES	0.29	75.0	587-290		"			"						
194	F. & M. MILLER		.25	64.0	531-503	S. & J. Timmons	.25	64.0	576-335		"			"						
195	B. L. FLEET		.28	67.0	357-605	G. Watson			710-1091		"			"						
196	W. H. PARSONS		.52	116.98	516-20	E. BARCOCK	.55	116.98	663-1229		"			"						
197	J. & M. AUMICK		.22	56.5	491-158	"			"		"			"						
198	E. DEMPSEY	0.14	.26	83.7	392-492	"			"		"			"						
199	J. P. PENROD	0.25	.18	63.6	518-994	"			"		"			"						
200	R. J. TAKACS	0.25	.17	60.0	552-238	"			"		"			"						
201	G. & O. McELWAIN	0.16	.13	45.0	257-409	O. J. Mc ELWAIN	0.13	45.0	378-903		T. & L. Dawterman	0.13	45.0	667-925		P. & D. HACKETT				SEE MAP
202	A. & D. GROSSMAN	0.10	.11	48.4	484-35	"			"		"			"						
203	R. STONE	0.10	.07	44.0	487-136	JANET A. STONE	0.07	44.0	585-940		"			"						
204	A. L. KING		.07	66.0	316-488	W. E. & A. L. KING	.07	66	733-964		"			"						
205	FRANCHISE REALTY 1412-007	0.167	.270	582-1031	"	"			"		"			"						
206	GEORGE FIVE-O-INC.				619-155	ST. & L. M. REARICK			766-687		"			"						
207	L. E. Carlson	0.03		335-524	721-58	R. & A. Holt	0.03		617-760	12-16-77	"			"						
208	MCDONALD'S CORPORATION	0.258		678-1214		"			"		"			"						
209	REALAERIE #2261 F.O.E. SPLIT	1.927		679-376	10-20-81	"			"		"			"						

117





PARCEL NO.	TRANSFERD TO	AC.	FT.	VOL. PAGE	DATE	TRANSFERD TO	AC.	FT.	VOL. PAGE	DATE	TRANSFERD TO	AC.	FT.	VOL. PAGE	DATE	TRANSFERD TO	AC.	FT.	VOL. PAGE	DATE	
1413-001	BOARD OF EDUCATION	.33	99.0'	50-589																	
002	"	.41	"	73-108																	
003	G.K. DORN	.28	60.0'	553-239		B. M. FRY	0.28	60'	775-835	12-29-86											
004	W.J. RUDY	.27	60.0'	551-1117		W.J. RUDY	.27	60.0'	706-614	11/13/83											
005	F.A.S. KRAMER, Jr. 673-916	.22	60.0'	681-785-785		Harold W. & Donna S. DeMint			715-361	15/11/84	J. P. HORABIK					766-1102					
006	A.J. ARTINO	.27	60.0'	555-1211	7-12-74	A.J. ARTINO			735-220												
007	G. BARR	.35	"	559-591	1-30-74	Mahoning Nat'l Bank of Youngstown			705-327		V. S. HAYWARD					733-856					
008	"	"	"	"	1-30-74	"V.S. HAYWARD"			705-328		"					733-856					
009	J.E. KAYE	.50	110.0'	431-1135																	
010	B.S. DINSMORE	.32	"	501-940																	
011	C. NOBLE	.29	50.0'	550-137		H. CLIPSTON					SEE MAP										
012	M. CARVER	.28	50.0'	410-361																	
013	J.J. LARSON	.31	"	341-289																	
014	"	.05	"	"																	
015	EAST PARK DEVEL. CO.	.11	49.5'	556-630		D.I.T. ENTERPRISES	.11	49.5'	775-949												
016	GEAUGA CO. Bd. of Co. Comm.	.14	49.5'	674-370	5-21-81	GEA. Co. Pub. LIBRARY Bd. TRUSTEES			749-885	9 Dec 85											
017	BOARD OF EDUCATION	.50	"	157-288																	
018	GEAUGA CO. Bd. of Co. Comm.	.02	4.0'	674-370	5-21-81	GEA. Co. Pub. LIBRARY Bd. TRUSTEES			749-885	9 Dec 85											
019	ALBERT M. HIGLEY CO.	.45	55.0'	513-824		THE GEAUGA CO. LIBRARY Bd. of TRUSTEES					SEE MAP										
020	"	.45	60.0'	"																	
021	J.R. KIRBY	.16	79.0'	523-626																	
022	WESTERN RES. TEL. CO.	.44	"	459-83																	
023	J.R. KIRBY	.20	89.0'	453-645																	
024	WESTERN RES. TEL. CO.	.19	84.25'	459-83																	
025	"	.16	71.75'	"																	
026	WESTERN RESERVE TEL.	.05	20.0'	669-783	11-19-80																
027	"	.11	50.0'	"																	
028	P.G. CARLSON	.03	15'	673-169	4-17-81																
029	BOARD OF EDUCATION	.50	109.4'	200-206																	
030	R.L. WOODARD	.18	"	425-807																	
031	P.G. CARLSON	.22 1/2	50'	673-169	4-17-81																
032	D.P. GREAVES	0.26	59.9'	657-548		E.D. JABLONSKI	.26	59.9'	719-1188	10/11/85	F.J. HEYER	0.26	59.9'	769-1174	10-9-86						
033	G.S. RICHARDS	.57	127.5'	542-925		A & B BLACKLEY	.53		743-756		D.V. BLACKLEY					SEE MAP					
034	A.G. VAUGHN	.27	60.0'	580-903																	
035	GLENDA LEHMANN	.32	70.2'	580-691		R.E. & G. LEHMANN	.32		731-265	3-25-85											
036	"	.28	64.3'	"			.28		731-1265	"											
037	O. STRIKE	.36	70.2'	576-35																	
038	C. HEIDEN	.28	64.3'	574-11		C.I.R.W. HEIDEN			731-1305	3-25-85											
039	S.E. V.V.K. ZAMER	.21	59.0'	671-636		S.E. V.V.K. ZAMER	.21	59	731-952	3-21-85											
040	N. TOMPKINS	.27	"	635-823																	
041	B. DEMKO	.29	65.5'	551-662																	
042	E. SHARP	.29	59.0'	489-873		R.E.S. Kidder	.29	59.0'	694-1385	1-19-83	R.I.S. KIDDER					733-588					
043	S.J.J. DOWNING	.29	"	669-937																	
044	G. ID. COOK	0.21	.29	206-573		G.I.D. COOK			744-169		F. J. H. A. MAHEU, Jr.	0.21		753-749	2-26-86						
045	R.K. CROMWELL	.25	69.5'	625-570	2-1-78	OLIVE HILL DIAMOND			685-607	4-29-82											
046	R.K. CROMWELL	.25	66.0'	576-659																	
047	C.I.N. SPECK	.22	60.72'	702-1026		C.I.N. SPECK (QCD)	0.22	60.72'	756-304		W.J. FLUHR, Jr.	0.22	60.72'	762-255							
048	S.J.J. TAYLOR	.28	66.0'	599-660		J.L. LEWIS			707-661		J.L. LEWIS R.S. LAHR					760-818					
049	J.C. & G.L. FRESHLEY	0.47	59.33'	580-1321		QCD 7-27-82					J. Freshley (1/2) & G. Freshley (1/2)	0.47	59.33'	696-281	4-6-83	D. T. Eloff					706-1272
050	S.I.H. PIEN	.34	"	480-97		Sze-Ming PIEN	.34	145.5'	722-451	10/10/84											
051	E.D. SCHADE	.28	50.0'	559-282																	
052	J.J. LARSON	.09	10.0'	341-289																	
053	L. RAYL	.45	"	221-348																	
054	R.I.D. HOOBERRY	.38	66.0'	661-601		W.R.I.L. GODFREY	.38	66'	680-150	8/4/82											
055	D. FULLER	.17	49.0'	657-480		G. Fuller et. al.			679-1185		A.D. Fuller					704-415					
056	"	.18	50.0'	"																	
057	A.M. SANGRIK	.23	66.0'	568-215	7-18-74	R.A.M. ELLIOTT			740-818		"										
058	J.J. LARSON	.18	"	341-289																	
059	"	.16	"	"																	
060	M. BAKER	0.42	128.0'	550-213																	
061	N.S. FERGUSON	.39	94.75'	524-965		E.C. Snyder			706-1143		E.M. Petersheim					706-1145					
062	J.J. LARSON	.28	251.0'	341-289																	
063	J. FARINACCI	.09	"	619-289	2-16-78																
064	"	.05	40.0'	"	"																
065	W.C. BURNS	0.05	36.0'	663-448		W.C. BURNS			706-955												
066	"	0.42	48	166-911		"			"												
067	H. BEHM	.35	52.16'	220-256		A. & H. BEHM					SEE MAP										
068	M.G. PATTERSON	.33	50.0'	670-1350		M.C. & T. PATTERSON & D. HAYS			736-909												
069	H.M. & L. BURR	.75	82.5'	524-277	1-21-75																
070	"	0.05	16.5'	574-277	1-21-75																
071	"	0.50	66.0'	574-277	1-21-75	E.H. DUNBAUGH	0.50		688-1197	3/25/82	H.M. BURR	0.50		688-1322							
072	D. TRASK	.50	66.0'	505-499																	
073	J. & M. RITONDARO	.50	75.2'	245-611																	
074	"	.46	53.46'	482-329																	
075	"	.45	"	443-574																	
076	R. & R. SUMMERS	.51	75.24'	247-575																	
077	R.K. BAUMER	.42	82.5'	565-1347	2-2-74	E. BABCOCK & M.C. STRUNG			695-1128	3-25-83	E.M. Babcock	0.42		710-159	1-26-84	G.C. & P.R. MARTIN	0.42		761-643		
	"	0.35	"	"		"			"		"	0.35		710-159	"	"	0.35		761-643		
078	A & D GRASSMAN	0.25	.50	59-1100																	
079	A.L. KING	.02	25.0'	389-146		W.E.A.L. KING			733-964		VILL. OF CHARDON					775-915					

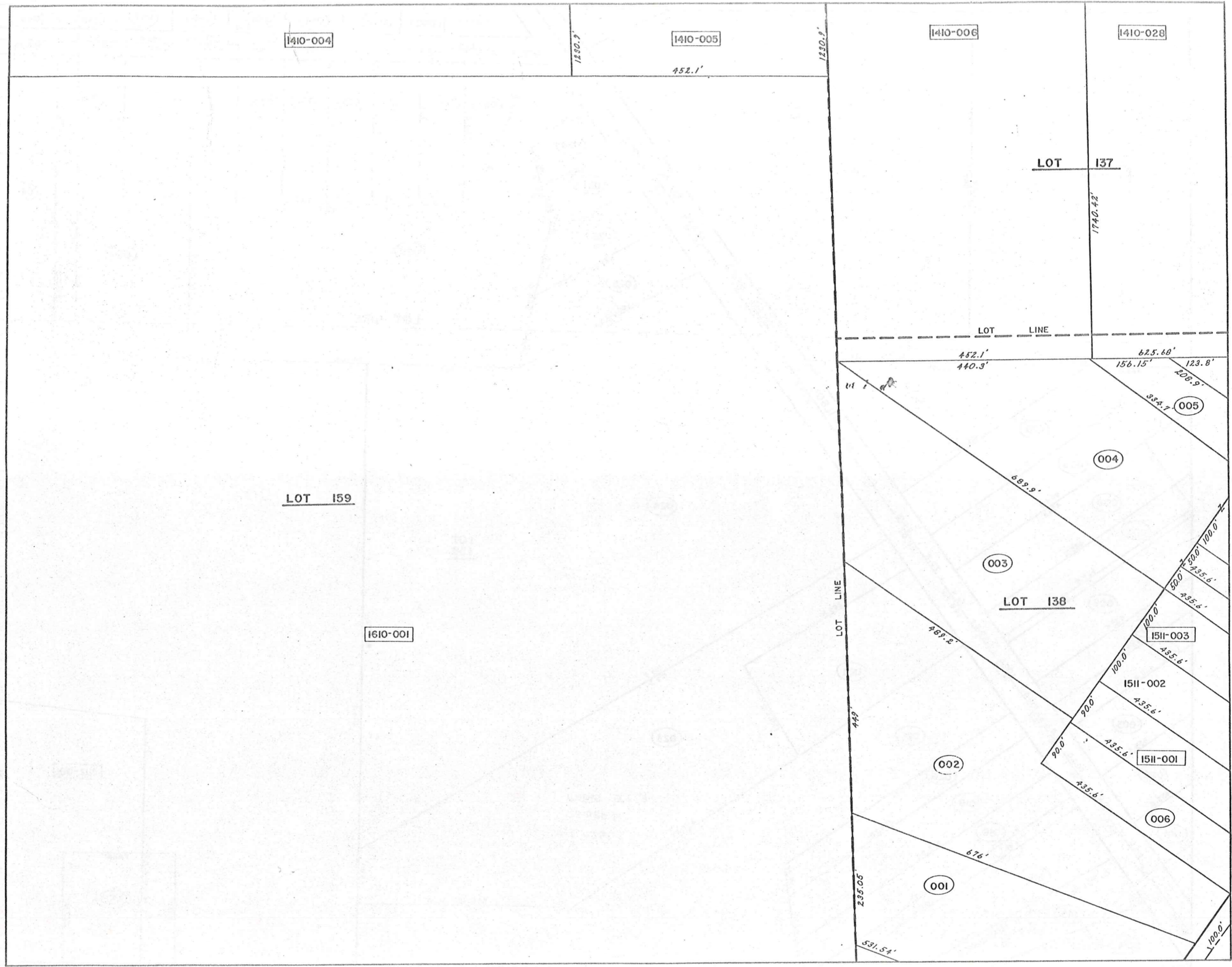
PARCEL NO.	TRANSFERD TO	AC.	FT. FRT.	VOL. PAGE	DATE	TRANSFERD TO	AC.	FT. FRT.	VOL. PAGE	DATE	TRANSFERD TO	AC.	FT. FRT.	VOL. PAGE	DATE	TRANSFERD TO	AC.	FT. FRT.	VOL. PAGE	DATE	
1413-082	CHARDON VILLAGE		.024	12.0'	496-1003																
083	"		.021	10.0'	124-507																
084	"		.044	22.0'	124-500																
085	"		.002																		
086	E.C. BETZER		.15		556-492	8-13-73	H.A. Betzer (Trustee)		704-44	12-7-83	L. & P. HANSON	0.15		762-484	1-31-86						
087	CHRISTIAN FELLOWSHIP CENTER		.17	65.8'	647-970																
088	The Grange Co. Nat'l Bk. Chardon		.75		625-729	7-27-78															
089	VILLAGE OF CHARDON		.43		210-488																
090	P.C. CHURCH		.21	65.0'	77-509																
091	VILLAGE OF CHARDON		.05		145-159																
092	P.C. CHURCH		.5		201-210																
093	VILLAGE OF CHARDON		.72	94.9'	635-345																
094	T. & A. BENDA		.75	94.9'	603-596		T. W. BENDA	.75	94.9'	603-770	2-25-82	P. BUCHTEL & M. BIDLACK	See Map								
095	U.S.A. P.O.		.44	118.50'	206-30		Grange Co. Pub. Library	0.44	118.50'	768-323	9-18-86										
096	C.R. THROASHER		.31		625-897	7-31-78															
097	D. CANFIELD		.30		643-696																
098	D. CANFIELD & M. GOODRICH				203-355																
					266-342																
099	D. & D. BOWYER		.50		611-752		D.H. & D.F. BOWYER	.50		733-102	3-29-85										
100	D. CANFIELD		.75		653-476																
101	S. & J. ZAPPIS		.52	61.5'	486-472		S. & J. ZAPPIS			618-911		J.K. WHEELER & W. McINVILLE	.52	61.5'	736-22	4-19-85	D.J. FRITZ			779-953	
102	C. & P. ROSCH		.47	40.0'	617-1042																
103	R. DIMSMORE		.59	52.0'	520-764																
104	R. & M. ISHEE	0.75	.78	66.0'	513-118		R.D. & M.K. ISHEE		66'	733-347	4-1-85										
105	T. & P. MATERNA & DAVIDSON		.75		615-1048	2-17-78	T.G. SOBODA & J. DEETER	.75		723-161	10/10/84	R.P. & B.D. SMITH	0.75		765-544						
106	B. & J. KELLER		.97	82.5'	621-733	5-5-78															
107	D.M. SIMPSON		1.22	102.93'	562-315	4-8-74															
108	B. INDERLIED	0.40	.30	53.0'	532-1238		D.M. & K.S. SIMPSON, JR.	0.30	53.0'	758-474	5-16-85										
109	D.H. BURR	0.24	0.66	0.88	90.25'	515-672	1-21-75														
110	J. & H. BARLOW		.18	50.0'	424-678		J.T. & H.L. BARLOW			732-1081	1985										
111	H. M. CHENEY		.51	67.32'	205-309																
112	K.D. CARSON	1.44	0.22	1.64	210-355		G.S. Young			705-315											
113	P.M. VESE		.56	150.0'	480-422		D.B. D'BIEN			705-119											
114	R. & G. BARNUM		.32	85.3'	515-504		B.F. & G.A. BARNUM	.32	85.3'	731-771	3-20-85										
115	R. & K. DAVIDSON		.44	100.0'	509-970																
116	T. D. TUNCHER		.24	63.39'	515-220		T.L. & R. BERGOCH	.24	63.39'	720-171	10/11/84										
117	R. & L. KNIGHT	0.50	.74	66.0'	426-221																
118	C. & M. BENNETT	0.50	.85	57.75'	400-124		R.J. & D.J. BENNETT			687-265	7-8-82										
119	L.M. STANTON		.66	57.75'	165-499		C. STANTON	0.66	57.75'	761-601											
120	R. & H. HOPKINS		.31	90.0'	661-1119		J. & J. McFARLANE	See Map													
121	M.M. MAYNARD		.32	90.0'	488-509		M. & W. Mzynard			710-304											
122	PH. CH. CHURCH (CR)		.43	120.0'	260-94		S.B. & R.L. THOMPSON	0.43	120'	758-966		J.R. & N. MORRISON	0.43	120'	758-968						
123	D. DANHAIDES		.43	117.5'	452-284																
124	R.J. BECHKOWIAK	0.28	0.61	.32	94.85'	400-353	J.A. BECHKOWIAK		94.85'	695-1106	3-25-83										
125	D. & C. SCHWAN	0.21	.25	64.0'	515-1031		C. SCHWAN		64'	739-716	6-25-85	G. & D. SCHIRM			798-144						
126	M. McKENNA	0.20	.13	35.0'	562-662																
127	K. & R. LAMPMAN	0.20	.23	51.0'	410-71																
128	S. & T. WALTERS		.18	48.0'	617-971																
129	R. & L. DEGARMO		.36		495-495		L.E. DEGARMO	.36		688-1016	8/20/82										
130	C. & N. SPECK		.50	73.92'	702-1003																
131	L.D. SMITH		.50	74.50'	556-1131	9-26-73															
132	F. & J. WEAVER		0.43	64'	589-278		F.E. WEAVER (BCD)	0.43	64'	762-550											
133	M. FREED		.49	74.56'	440-402																
134	P. BOKER	0.50	0.50	.60	90.95'	611-271	Wm. McNosh & Judith Ann Bvck			729-158	2054.85										
135	H. & S. WADDELL		.42	65.0'	603-832		G.F. ORR TRUSTEE			694-41	2-4-83	W.W. Waddell			712-444						
136	J.E. GROSSMAN	0.57	.57	88.8'	480-435		R.C. & S.L. WOODIE	0.67	0.57	88.8'	768-197	9-26-86									
137	E. ONDREY		.50	78.54'	665-1030	7-3-80	V.M. ONDREY	.50	78.54'	724-225	11/2/84	R.S. BOSLEY	0.50	78.54'	770-916	10-22-86					
138	C. & V. FENNER		.50	79.2'	625-202	1-29-79	C. & V.M. FENNER	.50	79.2'	730-978	3-8-85										
139	C. & M. FENNER		.4	60.39'	234-498		C. & V.M. FENNER	.4	60.39'	730-978	3-8-85										
140	R. & S. DUHAR		.39	60.39'	631-412																
141	A. J. KAWALEC		.50	66.0'	671-102	6-7-74	A.J. & W.L. KAWALEC	.50	66.0'	692-976	12-20-82	A.J. KAWALEC			735-1093		J.E. & R.M. COMBS	0.50	66'	772-743	11-14-86
142	W.D. TAYLOR		.25	66.0'	308-553		Great Lakes Commerce Bank			728-115	7/24/85										
143	G.E. McNAUGHTON		.50	82.5'	568-5	7-22-74															
144	P.D. & L.A. SULL EVAM		.31	82.5'	672-483	4-6-81															
145	R. & S. LEHMAN		.25	50.0'	633-547		R. & D. Moses	.25	50.0'	571-1401	6/28/83										
146	R.G. HAUETER		.35	95.5'	537-320		L.F.D. Corbus			707-1092		J.D. & L.L. BUTH	.33		723-1258	11/184					
147	T.L. RARICK		.34	86.0'	594-198																
148	T. & G. HULL		.25	63.4'	571-1213		G.A. HULL	.25	63.4'	775-364											
149	D.R. McINTOSH		.28	95'	591-875		D. & V. McIntosh			706-810											
150	L. & P. CRAIG		.28	88.0'	615-1181																
151	A.D. MANSFIELD		.22	60.0'	218-515		G.E. & S. V.L. SEIDEL	See Map													
152	L. WIEGAND	0.27	.23	66.72'	689-956		Y.L. OLSON	691-1210	0.27	0.23		684-403	4-14-82	F. & H. MAHEU			736-259		4-23-85		
153	H. & D. MILLER		.5	126.8'	532-65		H.J. & D.J. MILLER			733-606	1985										
154	V.M. FENNER		1.41	176.0'	444-414		C.S. & V.M. FENNER	1.41	176'	730-978	3-8-85										
155	R. & W. COMBS		1.28	134.0'	453-57																
156	P. CLARK et al.		3.62		669-911																
157	T. & J. HUMME		1.72		680-1307																
158	G. & P. FISHER	1.72	2.25		553-227		R. & H. JONOVICH	See Map													

PARCEL NO.	TRANSFER TO	AC.	FT. FRT.	VOL. PAGE	DATE	TRANSFER TO	AC.	FT. FRT.	VOL. PAGE	DATE	TRANSFER TO	AC.	FT. FRT.	VOL. PAGE	DATE	TRANSFER TO	AC.	FT. FRT.	VOL. PAGE	DATE
1413-159	J.W. & D.J. FRANCEY	.28	65.0'	538-186																
160	H. & R. CALLAGHAN	.22	65.0'	538-646		W.J. & R.E. CALLAGHAN	0.22	65.0'	734-830	4-2-85										
161	C. & B. KUSHLAN	.22	65.0'	538-270																
162	C. & V. SPENCER	.22	65.0'	538-230		C. & V. SPENCER			723-125	1985										
163	B. & P. KLEMAREK	.22	65.0'	538-271																
164	R.A. & J.E. KNIGHT	.22	65.0'	667-244																
165	G. & B. WILEY	.21	60.0'	617-146																
166	J.L. TINNEL	.21	60.0'	621-1032		B.A.L. VASKO	.21	60.0'	731-1193	3-21-85	L.M. VASKO					SEE MAP				
167	R.G. COOKE III	.21	60.0'	679-302	10-20-81															
168	D. & C. MAYER	.21	60.0'	603-995		D.E. MAYER	0.21	60'	768-983	9-25-86										
169	T.C. & J.E. HUMMEL	.013		680-1307																
#066-1	3000 COMPANY	0.075		688-391	5-20-83															
1414-001	L.R. HILLEN	1.17		665-534																
002	L.R. HILLEN	.45	50.0'	665-534																
003	J. & A. HENRY	1.25	101.64'	723-335		J.L. & A. HENRY			685-585	6-21-82										
004	D. FELIC	.49	72.33'	513-1037		A. D. FELIC			711-1194											
005	H. DORN & S. MOHACSKY	.486	77.33'	625-637																
006	S. & A. CALVIN	1.46	23.2'	551-741																
007	L.T. SPRINGS	.56	89.0'	538-504		L.T. & M. SPRING	0.56	88'	767-783											
008	D. BURDICK	1.06	100.0'	601-1005																
009	" "	.44	41.6'	" "																
010	E. & R. MITTOWER	.69	65.0'	556-104																
011	J. KOKOSHA	.82	72.0'	657-372		M. J. & M.L. TVERGYAK			688-127	8/3/82	M. J. & M.L. TVERGYAK	.82	77'	731-1287	1985					
012	N. & M. KERCHELICH	.8	75.0'	653-810		M.P. KERCHELICH, JR.					SEE MAP									
013	C.C. GRANT	2.0	176.8'	515-1089																
014	D.M. ERNST	.42	68.47'	485-88																
015	R.R. GRANT	1.74	195.0'	589-316	1-83															
016	FIRST BAPTIST CHURCH	2.67	300.0'	550-88																
017	M. & B. McBRIDE	.34	70.0'	478-773																
018	E. & D. HOUCHEM	.34	70.0'	424-419		E. & D. HOUCHEM	0.34	70.0'	734-797	4-1-85										
019	L. & A. SCHULZ	.36		587-772																
020	M.A. & K.L. HOLMES	.28		647-419		P.S. & M.L. PERCASSI	.28	67.16'	735-1125	1985										
021	R. & M. RYAN	.34	70.0'	609-225		C. & L. BLACK			701-12											
022	M. & O. HORNE	.34	70.0'	281-587																
023	F. & S. BRENTAR	.34	70.0'	670-209		William & Rebecca A. COSTAS			729-137	10/21/85	S.L. BOSMA					SEE MAP				
024	S. & H. JOZSA	.34	70.0'	277-127																
025	L. SHIEF	.34	70.0'	509-431																
026	G. & A. YALKO	.34	70.0'	292-559																
027	E.M. VAN HORN	.34	70.0'	683-595																
028	E.R. & B.R. BRICK	.34	70.0'	523-326																
029	C. & V. YEVEKA	.34	70.0'	609-510	11-3-80	C. & V. YEVEKA	0.34	70.0'	755-762	4-2-86										
030	C. & M. EVANS	.34	70.0'	470-518																
031	R. & M. LODGE	.34	70.0'	599-501		R. & M. LODGE	.34	70.0'	734-1317	4-3-85										
032	P. & C. MASON	.34	70.0'	291-493		R.N. & C.P. MASON	.34	70.0'	733-278	4-1-85										
033	W. ASH	.34	70.0'	286-70		R.J. & W.J. ASH	.34	70.0'	733-458	4-1-85										
034	D. & L. HORTON	.29	70.0'	677-1205		D.S. HORTON	.29	70.0'	686-416											
035	W. & K. CULLUM	.32	80.0'	611-1206		K.E. CULLUM	.32	80.0'	716-1163	6/13/84										
036	R. PATTON	.35	57.5'	443-603		K.L. & C.S. TRABERT	.35	54.5'	729-1301	2-20-85	The Sec. of Housing & Urban Dev.	0.35	54.5'	772-896	11-17-86	L. POLLOCK				SEE MAP
037	E. DEEL ETAL	.31	75.01'	571-378		P. BOLEK 3/4 int.	.31	75.01'	722-315	10/10/84	K.C. & M. BOLEK (3/4 int.)	.31	75.01'	720-726	3-5-85					
038	R. & T. MILLER	.25	60.0'	609-104		N. & T. JENSEN, Jr.	.25	60.0'	710-205											
039	D. & L. SCOTT	.25	60.0'	629-412		E.M. GEBURA	.25	60.0'	681-1007		N.E. & T.M. JENSEN, Jr.	0.25	60'	761-921						
040	C. & C. JOHNSON	.25	60.0'	537-931		C. & C. JOHNSON	.25	60.0'	733-19	1985										
041	R. & R. KEENER	.25	60.0'	537-754		R.E. & R.E. KEENER	.25	60.0'	733-827	1985										
042	B. & M. SILVESTRO	.25	60.0'	537-933		J.M. LUCARELLI					SEE MAP									
043	FRED W. GOLLMER	.25	60.0'	535-640																
044	T.O. DEL VECCHIO	.27	65.0'	665-204	5-20-80	R.W. & E.M. ANSPACH	0.27	65'	761-173											
045	R.T. RUDY	.27	65.0'	552-601																
046	C. & C. GRIFFIN	.29	70.0'	631-755																
047	P. & M. CHONG	.28	70.0'	546-888		P.K. & M.S. CHONG	.28	70.0'	734-125	1985										
048	L. CAPRA	.28	70.0'	63-1169	11-2-78	R.L. & M. CAPRA	.28	70.0'	734-520	4-2-85										
049	F. & G. SHORF	.28	70.0'	484-513		R.A. & J.M. MALEC	0.28	70.0'	762-198											
050	H.C. CHESTON	.27	70.0'	633-1274		P.L. BURNS	.27	70.0'	743-1155	8-29-85										

PARCEL NO.	TRANSFERD TO	AC.	FT. FR.	VOL. PAGE	DATE	TRANSFERD TO	AC.	FT. FR.	VOL. PAGE	DATE	TRANSFERD TO	AC.	FT. FR.	VOL. PAGE	DATE	TRANSFERD TO	AC.	FT. FR.	VOL. PAGE	DATE	
1414-051	M. COMIORS	.27	70.0'	542-378																	
052	I. HAVETER	.29	75.0'	268-479																	
053	R+C. CHERNICKY	.29	75.0'	589-181																	
054	R+J. GAHR	.28	75.0'	583-493		R.+J. M. GAHR	.28	75'	733-298	3-29-85	E.R. & D.M. REITER	0.28	75'	762-108							
055	E.+S. MARTINSON	.27	70.0'	623-330		E.J.+S.A. MARTINSON	.27	70'	735-331	4-3-85	K.M. PIRNAT	0.27	70'	768-102	9-17-86						
056	D.+B. HLABSE	.27	70.0'	657-1001																	
057	C.A. LUCAS	.27	70.0'	587-752	4-23-76	R. & W. GROTECOED				sec. MAP											
058	G.+E. DICKSON	.27	70.0'	657-668	9-17-79	C.+S. GARFIGA				703-1229											
059	D.+S. BOWDEN	.27	70.0'	572-419		D.H.+S.M. BOWDEN	.27	70'	730-690	3-4-85											
060	M.+N. OSTOYIC	.27	70.0'	562-122		M.S.+N.L. OSTOYIC				685-900											
061	J.+B. HALL	.27	70.0'	599-439		W.A.+D.K. SMITH	.27	70.0'	720-368	10-11-84											
062	R.+R. CLARK	.27	70.0'	576-756		R.+L. HANTAK	.27	70.0'	700-52	6-27-83											
063	R.+G. ZAROSLA	.27	70.0'	712-83	12-12-80																
064	P. FLYNN	.25	65.0'	576-1051																	
065	G.+E. WAGNER	.26	65.0'	679-728	9-1-78																
066	M.E.+S. DOBICAN	.25	65.0'	609-561		R.K.+N.M. JOHNSON	0.25	65.0'	714-220	4-26-84	R.L.+C.L. PRICE	0.25	65'	765-745							
067	L.+L. EIERMANN	.25	65.0'	637-670																	
068	D.+S. GEROSA	.25	65.0'	623-751		N.C.+A.T.N.+B.D. PRATE	.25	65'	731-973	1985											
069	R.+N. MULLER	.25	65.0'	538-362		R.N.+N.A. MUELLER				733-1055	4-1-85										
070	F.+M. KRAYNAK	.25	65.0'	537-720		M. Kraynak				702-596		J.T.+A.P. HANNAN	.25	65'	746-992	10-21-85					
071	J.+J. LAURICH, JR.	.25	65.0'	591-801		D.J. GORMAN & N.L. SHORT				687-940	687'	D.J. & N.L. GORMAN	.25	65.0'	700-1335	7-14-83					
072	D.+K. GENTILE	.25	65.0'	625-85		T.W. TROUP	.25	65'	750-35	12-16-85											
073	E.+N. PAINTER, JR.	.25	60.0'	601-710		R.+G. Halletrom				705-790	1										
074	L.P. LEVAND+D.A. BROWN	.25	60.0'	663-816		R.J.+D.L. WEBER	0.25	60'	766-730												
075	W.+M. JUSKIEWICZ	.29	75.0'	657-726																	
076	W.+E. PORTER	.27	70.0'	607-945		E.W.+E.M. SANDERS	.27	70'	712-710	10-25-85											
077	R.+P. BISSELL	.27	70.0'	571-207		R.M.+P.J. BISSELL	.27	70'	731-552	3-19-85											
078	R.+P. DITTO	.27	70.0'	597-1236		T.+K. COSIMANO	.27	70.0'	782-707	4-10-87											
079	L.+B. DEVORSKY	.27	70.0'	537-755		L.R.+A.M. DEVORSKY, JR.	0.27	70.0'	732-1345												
080	R.K. GEINITZ	.27	70.0'	591-1076		R.I.S. BENSON	.27	70'	765-102		W.I.T. AMBERIK	SEE MAP									
081	E.+J. SURACE	.27	70.0'	653-250																	
082	J.+J. SANSVEDOLCE	.27	70.0'	587-556		J.A.+J.M. SANSVEDOLCE	.27	70'	732-376	3-27-85											
083	J.+J. BARLOW	.27	70.0'	574-722	2-21-75	J.V.+V. ROMANS	0.27	70'	759-1000												
084	N.+B. CLAW	.27	70.0'	637-1063																	
085	W. CONNETT	.26	75.0'	424-376		W.M.+J.A. CONNETT	.26	75.0'	721-180	10-11-84											
086	H.+S. WAGNER	.27	70.0'	351-204		B.M. WAGNER				688-1145	8/24/82	D.J.+D.C. SIEBERT				773-293					
087	T.+A. JOHNSON	.27	70.0'	623-1237																	
088	R.A. TAYLOR	.27	70.0'	645-1148	7-11-80																
089	H.+W. WINDELL	.27	70.0'	683-439		D.R.+D.M. Lakin	.27	70.0'	719-110	4-10-81											
090	E.+V. VAN SCOYOC	.26	70.0'	647-401																	
091	J.+E. MCKENZIE	.27	70.0'	435-240		J.J.+E.J. MCKENZIE	0.27	70.0'	733-786	4-1-85											
092	W.+W. AMBERIK	.27	70.0'	395-151		W.+W. AMBERIK	0.27	70'	734-626	4-2-85											
093	R.+D. MULLINS	.27	70.0'	355-155		B.+D. MULLINS	.27	70'	739-119	6-10-85	D.K.+R.A. HAURIN	0.27	70'	772-756	11-14-86						
094	H.+M. LESLIE	.26	70.0'	667-309	8-14-80																
095	J.+T. WOODWARD	.26	75.0'	576-254		J.E.+T.L. WOODWARD	.26	75'	735-1191	4-16-85											
096	G.+L. LANSTRUM	.27	70.0'	643-1069																	
097	J.+T. MEDLEY	.27	70.0'	568-174		J.+T. Medley	.27			710-292											
098	T.+J. BEACH	.27	70.0'	667-712		T.R. BEACH	0.27	70'	758-114	5-12-86	T.B.+R.J. COLE, SR.	0.27	70'	767-500	9-8-86						
099	W.+D. BLEWETT	.27	70.0'	625-394																	
100	C. KITTELSON	.27	70.0'	629-879	9-8-78	J.L.+B.J. BLEWETT				636-1109	6-30-82										
101	M.+M. GARRETT	.27	70.0'	678-722		A.C.+D.A. KOBYMAN				693-1435	2-2-83										
102	R. BERGOCH	.27	70.0'	647-406																	
103	W.+J. LEWIS	.25	70.0'	618-334		C.A.+M.M. PETERS				687-1368	11/29/82	M.M. PETERS	.25	70.0'	721-946	10/10/84	J.L.+G.J. SHIMKO	0.25	70.0'	754-923	3-19-86
104	F.+E. COOK	.26	70.0'	367-14																	
105	A.R. Mc MILLIN	.26	75.0'	597-941		L.C.+R.M. SULLY	0.26	75'	765-584												
106	G.+R. MAXWELL	.27	70.0'	519-500		W.T.+R.L. MELKERSON, JR.	0.27	70.0'	758-41	5-12-86											
107	HAVETER BLDG. SUP.	.27	70.0'	351-560																	
108	D.+L. SWINK	.27	70.0'	599-468																	
109	J.+K. BRAINARD	.27	70.0'	495-715		J.L.+K.S. BRAINARD	.27	70.0'	716-459	6/11/84	J.L. BRAINARD	SEE MAP									
110	M.+E. KELLY	.27	70.0'	712-246																	
111	P.+K. PENTZ	.27	70.0'	589-306		J.H.+L.V. BROWN															
112	R.V.+S.L. BRZAZAVSKAS	.26	70.0'	597-243																	
113	T. MILLIFF+D. CUTCHALL	.26	70.0'	635-462																	
114	I.+B. LESLER	.26	70.0'	551-1146	1-22-73																
115	B. SHELTON	.26	73.12'	619-1203	3-24-78	BRUCE & DIANE SHELTON (SS)				715-417	10 MAY 1989	J.C.+B.L. GORDON, JR.	0.26	73.12'	754-1046	3-20-85					
116	J.+P. ENTS-MINGER	.25	70.0'	653-485	9-10-79																
117	M. MIHALIC+R.M. URAHART	.37	100.0'	680-558	11-20-81	J.M.+E.C. WILSON	.37	100	748-285	11-12-85											
118	R.E.+D.J. BROCKETT	.26	70.0'	672-465																	
119	M.+G. UNREIN	.26	70.0'	619-1205	3-28-78	MARK J. UNREIN	.26	70.0'	684-1067	5-3-82	M.J. UNREIN				686-172		P.J.+P.L. SZUCS, JR.	0.26	70'	756-666	4-21-86
120	R.+E. DOHERTY	.25	70.0'	551-417																	
121	R.N. ROY	.26	70.0'	552-876		E.E.+K.F. McDONALD				70'	730-145	2-22-85									
122	F.M. GOODFIELD	.26	70.0'	551-1302																	
123	R.+B. HERSH	.26	70.0'	665-806	6-20-80																
124	F. YEHL	.26	70.0'	434-438																	
125	F.+C. YEHL, JR.	.26	70.0'	601-778																	
126	" "	"	"	623-447																	
127	R.+E. HENBRICKSON	.26	70.0'	551-1131																	
128	ERTON HOLDING CO. (ET. ERS)	.39	"	7-74-1111																	
129	VILLAGE OF CHARDON (" "	.64	"	503-657																	
130	" " "	1.16	"	"																	
131	" " ("ERS)	"	"	"																	
132	W.+M. PAR. NACCI / J.+P. McDONALD	.26	70.0'	553-587	vol 13-137	ANNEXED RESOLUTION #81-57															

The image shows a large sheet of graph paper with a grid pattern. On the right side, there is a vertical margin containing the following text:

LINE
CORP
[1610-001]



1410-004

1410-005

1410-006

1410-028

LOT 159

1610-001

LOT 137

LOT LINE

LOT 138

001

002

003

004

005

006

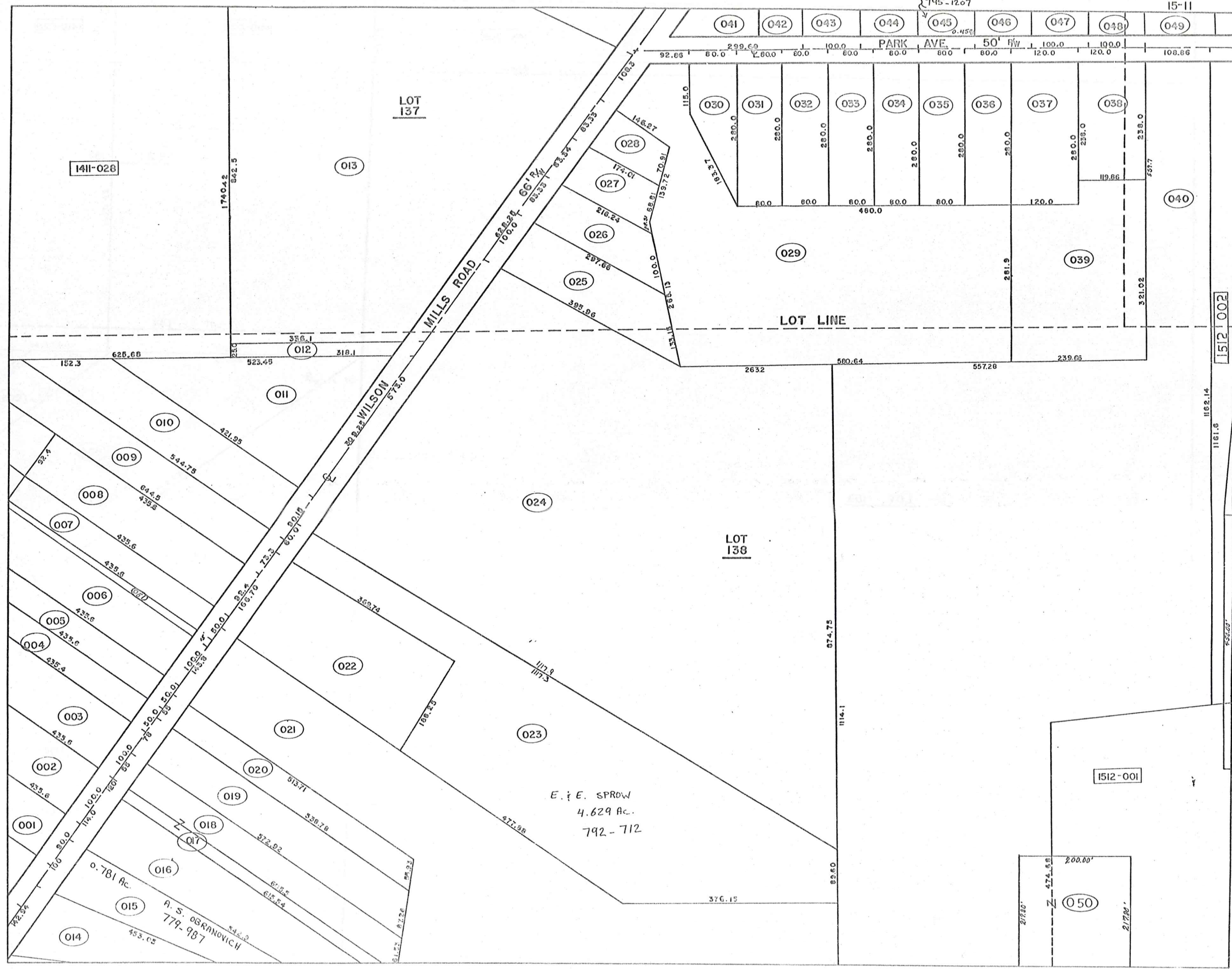
1511-001

1511-002

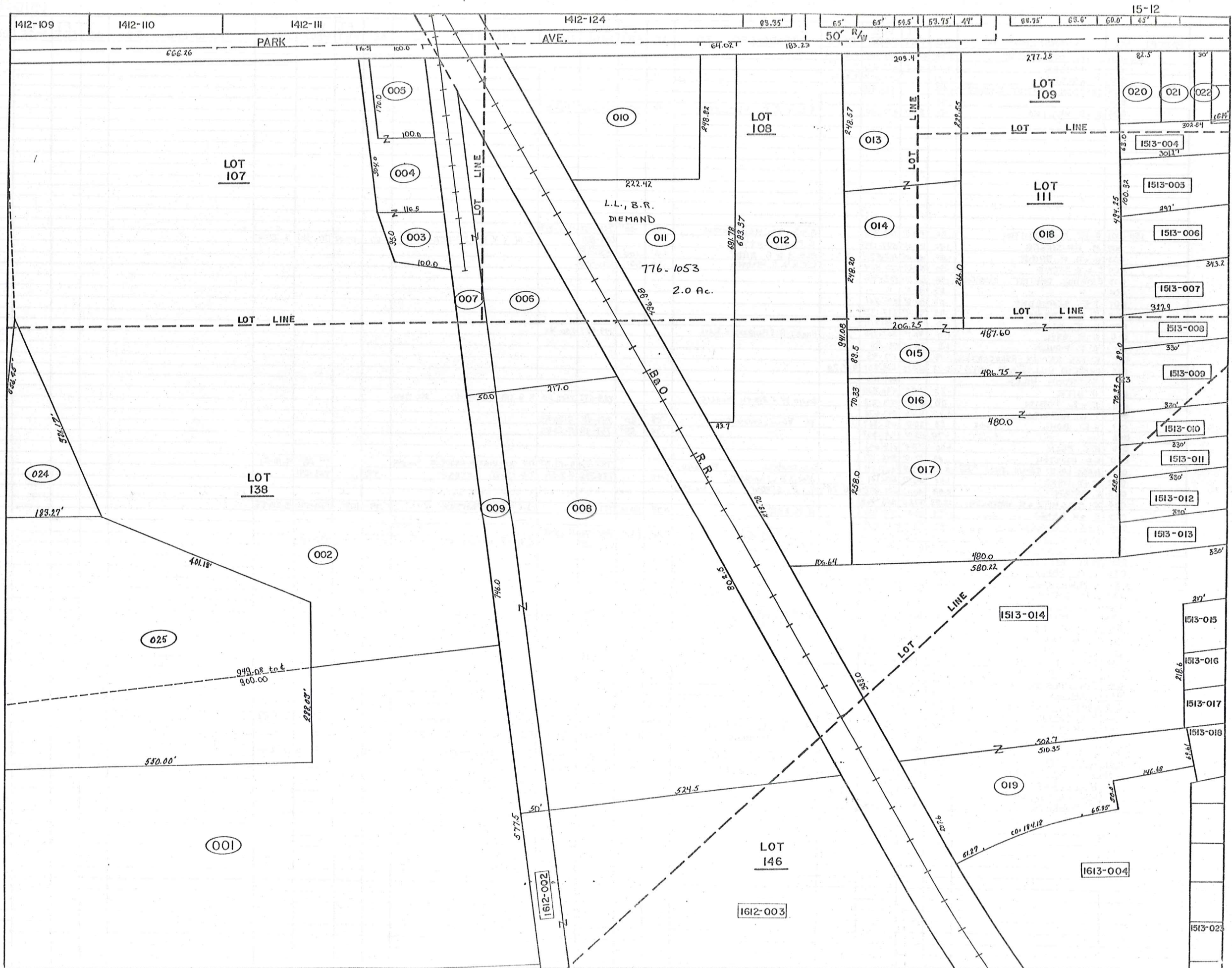
1511-003

P. J. BIRDSON
795-1207

15-11



PARCEL NO.	TRANSFER TO	AC.	FT. FRT.	VOL. PAGE	DATE	TRANSFER TO	AC.	FT. FRT.	VOL. PAGE	DATE	TRANSFER TO	AC.	FT. FRT.	VOL. PAGE	DATE	TRANSFER TO	AC.	FT. FRT.	VOL. PAGE	DATE	
150-001	J. & B. PAWLIKOWSKI	3.00	222.9'	562-1496	4-26-74																
002	R. HANSEN	4.33	100.0'	667-876	9-9-80																
003	R. HANSEN	3.73		667-876	9-9-80																
004	CHARDON BAPTIST CHURCH	2.98		603-918																	
005	"	.57		"																	
006	R. & A. MELZER	.90	80.0'	477-180		R.G. & A.C. MELZER	.70	80'	734-328	1985											
1511-001	A. & J. McNAUGHTON	.90	90.0'	546-937		A & S McNAUGHTON	.70	90'	733-1051	4-1-85											
002	M. HOLSINGER	1.00	100.00'	587-1041		C.M. Amiot			69-153		C.N. & V.M. ZEILER	1.00	100.00'	711-561	2-27-84						
003	H. & A. Mc BRIDE	1.00	100.00'	667-572		E.S. & D.A. EADY	1.0'	100'	758-722												
004	C. & H. STONE	.50	50.0'	270-564		C.C. & H.S. STONE	.50	50'	681-950												
005	CHARDON BAPTIST CHURCH	.60	50.0'	603-918																	
006	"	.85	85.0'	"																	
007	J.E. SCHRADER	.50	50.0'	505-261																	
008	J. & J. PENICH	.92	92.4'	597-1226																	
009	H. & E. GLOVAN	1.0	73.3'	295-381																	
010	E.B. RAYL	1.0	90.1'	367-160		HARRY S. & BARBARA J. RAYL			749-887	9 Dec '85											
011	E.J. PAVLIK	1.5	37.25'	591-90																	
012	EVANS REALTY ASSOCIATES	.18		678-93																	
013	CHARDON HILLS (40% INT.)	10.33	228.25'	629-851	9-7-78																
	CHARDON HILLS			609-1110																	
014	A. HITE	.23	142.9'	496-568																	
015	E. & S. TOBIN	.78	100.0'	653-218		DAVID W. & JUDITH MORRIS			729-633	7 Feb. 85	A.S. OBRANOVICH			See Map							
016	T.W. HARRISON	1.23	114.0'	597-676																	
017	F.E. BOHL	.28	20.0'	491-367		M. PAWLIKOWSKI	.28	20'	743-48	8-20-85											
018	"	.74	55.0'	491-367		"	.74	55'	743-48	8-20-85											
019	E.C. RUCK	1.00	78.0'	217-641																	
020	F.A. HOUSTON	.60	55.0'	546-127																	
021	BASS LAKE COMM. INC.	5.40	143.8'	221-171		G.E. DURELL			795-404	9-18-87	THE BURLINGTON GROUP INC.			795-587	9-18-87						
022	J. & D. WARD	1.42	166.7'	607-141		J.W. & D.J. WARD	1.42		734-386	4-2-85	T.A. & D.J. CREASE	1.42		763-291							
023	C. DRIGGS	4.63	60.1'	629-898	9-8-78	E. & E. SPROW															
024	E. MIGGANTZ & N. HANDLER	12.83	573.0'	568-768																	
025	E. & H. ERNST	.79	100.00'	519-939		H.M. ERNST	0.79	100.00'	727-333		J. & J.M. PENTEK	.79	100'	730-476	2-28-85						
026	G. & J. DIEDRICH	.49	83.3'	571-1107	12-10-74																
027	J. & E. BOJIND	.36	83.3'	593-1014		R.F. & R.M. CAVE	.36	83.3'	748-705	11-15-85											
028	D. McELWAIN	.28	83.3'	667-947		A.L. RATJIC			692-24		C.E. & B.A. MULLET	0.276		775-491							
029	PARK AVE. MANOR CO.	4.67	4.71'	26.18'	459-769																
030	J. & D. EARLY	.36	80.0'	617-1113	2-17-78																
031	E.M. WATKINS	.51	80.0'	601-855																	
032	K.P. TEMPLE	.51	80.0'	613-788																	
033	C. & J. BELZ	0.51	80.0'	578-1171																	
034	R. & P. MILLER	.51	80.0'	513-917		R. & P. MILLER	.51	80.0'	683-969	3-22-82											
035	L. & E. STEFAN	.51	80.0'	295-293		T.S. & D.M. GRAU	.51	80'	777-1145	1985											
036	F. & B. JACOPO	.51	80.0'	553-1239																	
037	R. & M. LONG	.77	120.0'	552-1114																	
038	D. & D. BOWYER	.66	120.0'	431-944		D.M. & D.F. BOWYER	.66	120'	733-104	1985											
039	H. & N. HART SR.	1.66		556-628																	
040	J.W. SANBORN ET AL	15.17	108.8'	550-1071																	
041	G. RANSEY	.70	299.6'	426-594																	
042	GARY H. HEIDEN	.34		619-34																	
043	R.L. MORRIS	.46	100.0'	625-91	2-6-78																
044	K. & M. MITTOWER	.46	100.0'	551-968		H.C. & E.M. THOMAS	.459	100.0	715-756	5/22/84	M.P. & M.K. McDERMOTT	.459	100'	786-913	5-1-85						
045	J.J. SAGE	.46	100.0'	647-794		M.D. & C. URQUHART	.459	100.0	718-230	7/6/84	P. & J. BIDGOOD			See Map							
046	A. STRANIC	.46	100.0'	623-453																	
047	W. & H. PARSONS	.459	100.0'	663-1217		HELEN M. PARSONS			715-922	16 May 1984	D.J. & K.M. GENTILE	.459	100'	750-220	12-19-85						
048	J. & J. KNISKERN	.46	100.0'	519-281		J.R. & J.A. KNISKERN	.46	100'	735-170	4-3-85											
049	H.L. CALENDINE	.59	108.8'	571-379																	
050	W.W. JR. & M. SMITH	1.00		352-551	3-18-59																
051	J. SCHRADER	.15	15.0'	578-584																	



J. EVELY
795-1101

15-13



KAREN DRIVE

046-0495-012A
1613

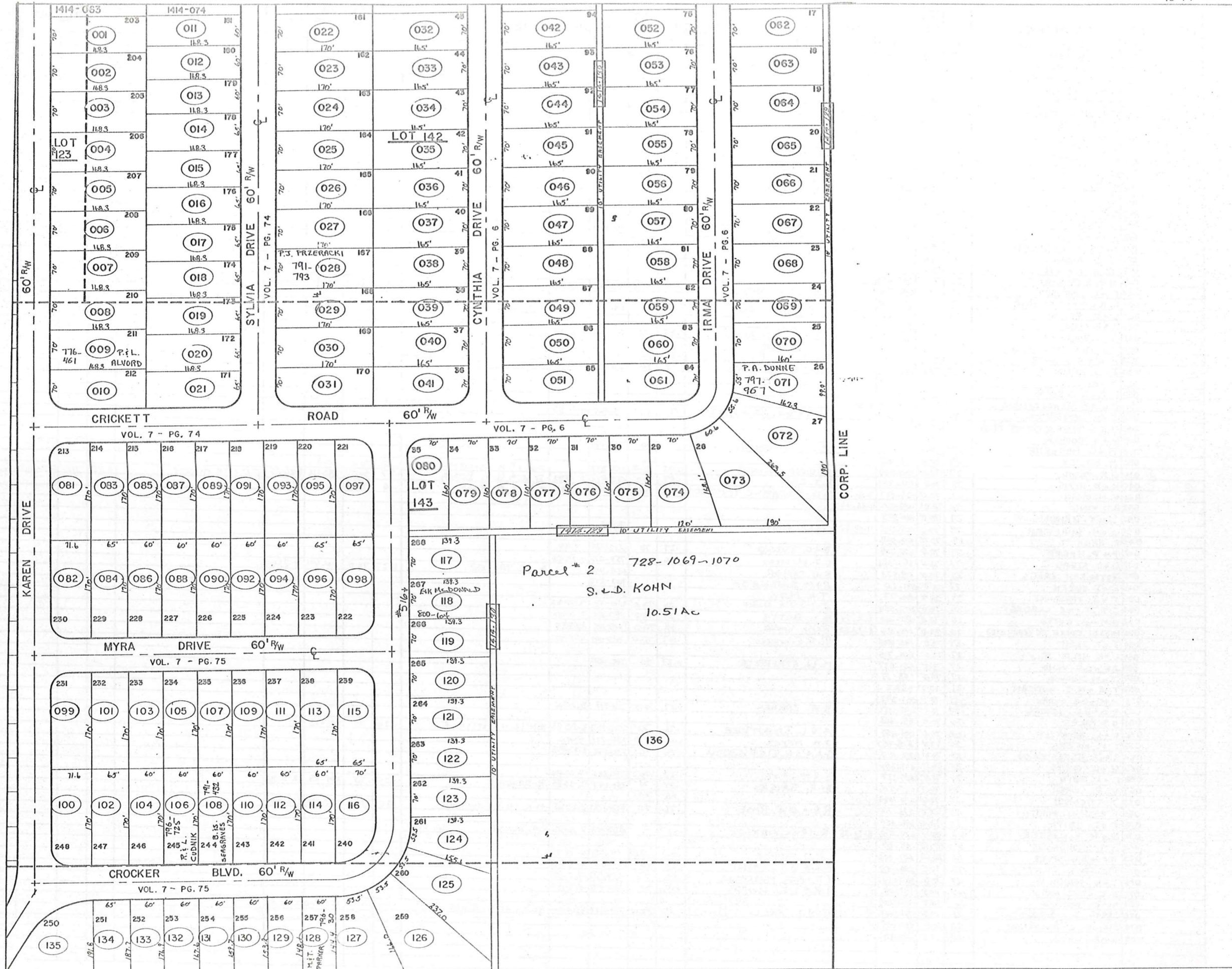
Table with 17 columns: PARCEL NO., TRANSFERRED TO, AC., FT. FRT, VOL. PAGE, DATE, TRANSFERRED TO, AC., FT. FRT, VOL. PAGE, DATE, TRANSFERRED TO, AC., FT. FRT, VOL. PAGE, DATE, TRANSFERRED TO, AC., FT. FRT, VOL. PAGE, DATE. Rows contain parcel details such as 048 K.R. ALBRIGHT, 049 J. PRINGLE, 050 E. & S. CRAVEY, etc.

SEE MAP

SEE MAP


SEE MAP

PARCEL NO.	TRANSFER TO	AC.	FT. FRT.	VOL. PAGE	DATE	TRANSFER TO	AC.	FT. FRT.	VOL. PAGE	DATE	TRANSFER TO	AC.	FT. FRT.	VOL. PAGE	DATE	TRANSFER TO	AC.	FT. FRT.	VOL. PAGE	DATE	
1513-131	R. & C. HAUZIE	.22	60.0	557-1230		M.V. Kler			617-387		M.L. & D.L. KELLY	.22	60'	749-24	11/25/85						
132	M. CAMPAGNA	.22	60.0	559-370																	
133	K. DOWLING	.21	60.0	537-1101		N & J BURLINGHAUS			659-663		E. & I. J. DeBORD										
134	N. & C. PHILLIPS	.22	60.0	531-1129		N. J. C. A. PHILLIPS	.22	60'	724-167	4-2-85											
135	W. & M. BAILEY	.22	60.0	537-1102																	
136	D. & G. MANGOLD	.22	60.0	537-1100																	
137	R. & V. SCHNEIDER	.22	60.0	539-105		R & V SHAFER	.22	60.0	609-985	7-11-77	M. & R. STRIPAY	.22	60.0		8-1-78	J. W. WELLS			617-897	10-1-78	
138	W. & D. BOYD	.22	60.0	539-786		K. & M. A. AMOS	0.22	60'	775-737	12-24-86											
139	J. & V. WOLF	.22	60.0	539-695																	
140	J. & H. BRUNSMAN	.21	60.0	571-816																	
141	D. & L. TALLADINO	.22	60.0	537-1159		R. & D. Nalepka	.22	60.0	599-114		Carol A Mo			621-1090							
142	R. & B. HARRY	.22	60.0	537-1162		E. Basey & D. Harrison	.22	60.0	599-599		S. BRENTAR	.21	60'	720-941	10/11/84	S. & F. H. BRENTAR	.21	60'	731-1218	1985	SEE MAP
143	R. & K. EVANS	.22	60.0	539-184		K. EVANS	.22	60.0	599-717		PETER BURR JR			799-713							
144	J. & B. DAUGHERTY	.22	60.0	537-1148																	
145	J. & K. PATTERSON	3.58	4.12	326-41		C. BISHOP	3.58		644-917	8-2-79											
* 127	J. F. & L. R. PAPPALARDO			773-701																	

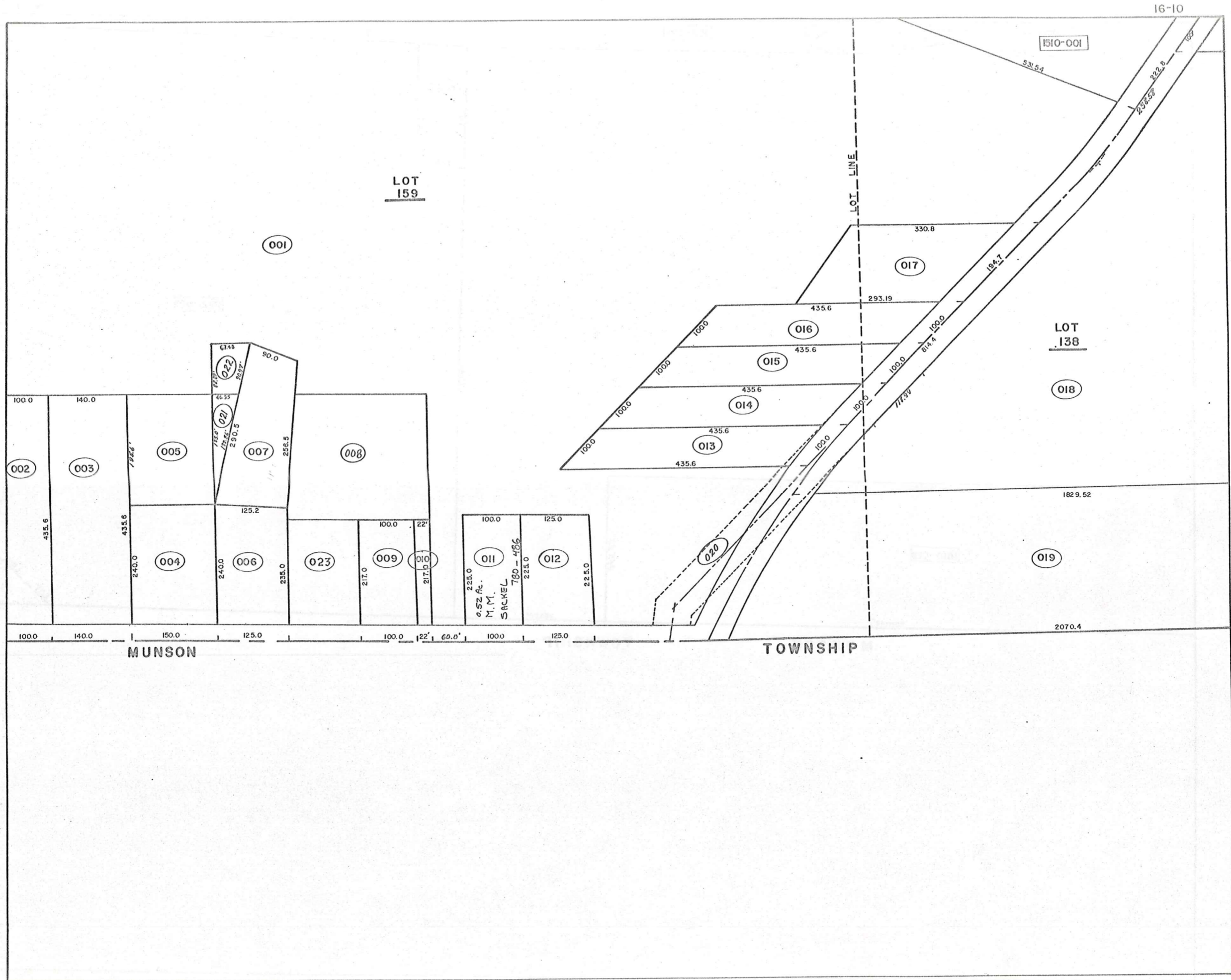


PARCEL NO.	TRANSFERRED TO	AC.	FT.	VOL.	DATE	TRANSFERRED TO	AC.	FT.	VOL.	DATE	TRANSFERRED TO	AC.	FT.	VOL.	DATE	TRANSFERRED TO	AC.	FT.	VOL.	DATE
154-001	F.+C.A. PEIESTER	.27	70.0'	538-597		F.+C.A. PEIESTER	0.27	70'	767-222											
002	J.+P. WATSON	.27	70.0'	537-989																
003	J.+R. WASILKO	.27	70.0'	537-957																
004	G.+K. LINBERGER	.27	70.0'	613-507																
005	A.+I. KANARAS	.27	70.0'	537-955																
006	R.+M. SEE	.27	70.0'	537-990																
007	S.J.+E.A. PRÖTZ	.27	70.0'	676-973	7-30-81															
008	R.+J. TITUS	.27	70.0'	537-991																
009	P.+L. NYORD	.27	70.0'	576-1271	6-23-75	P.+L. NYORD														
010	T.A. HAMMACK																			
011	T.+H. SEVER	.24	60.0'	621-1241	9-19-78	W.+M. PENNELL	.24	60'	745-188	9-12-85										
012	R.C.+D. SISLER	.25	60.0'	537-721		R.C.+D. SISLER	.25	60'	733-790	4-1-85										
013	P.M.+M.T. YUN	.25	60.0'	589-1098		P.M.+M.T. YUN	.25	60'	732-983	3-28-85										
014	R. MATHENA	.25	65.0'	643-1071		R.N.+L.S. WELDER			673-703	1-25-83										
015	J.+L. POWELL	.25	65.0'	537-930		J.S.+L.L. POWELL	.25	65'	733-1053	4-1-85										
016	S.J. SEIFRIED	.25	65.0'	597-951																
017	S. CRIMER	.25	65.0'	643-707																
018	W.+K. HAMARY	.25	65.0'	621-34		W. Hamary			712-287											
019	G.J.+I.A. KREILACH	.25	65.0'	538-237		R.J.D. LUCARELLI	.25	65.0'	754-1040	3-20-86										
020	W.+R. BREWER	.25	65.0'	537-702																
021	JOHN HOPKINS	.25	65.0'	613-154																
022	M.A. BUTCHART	.27	70.0'	599-689																
023	R.+J. FAIRBANK	.27	70.0'	665-710		R.L. FAIRBANK	.27	70.0'	683-165	3-2-82	J.C. VARNER.	.27	70.0'	719-900	10/11/85					
024	W.R.+C.M. DUNNING	.27	70.0'	637-960																
025	S.+B. RASHID	.27	70.0'	687-1123		R.+C. Hendrickson			705-1175		T.M.+D.K. MANNION			770-732						
026	C.+B. YAKO	.27	70.0'	537-548																
027	J.F. BOLANEY	.27	70.0'	643-1057		J.F.+M. BOLANEY	.27	70'	733-1051	4-1-85										
028	P.J.+D.L. PRZERACKI	.27	70.0'	637-1218		P.J. PRZERACKI														
029	P.H.+D.J. WHITE	.27	70.0'	587-229		B.L.+K.A. BALLASH	.27	70'	733-218	1985										
020	J.+D. PERRY	.27	70.0'	587-376		J.R.+D.H. PERRY	.27	70'	732-422	3-19-85										
031	J.+B. OLIVER	.20	70.0'	629-477	8-25-78															
032	W.T.+B. GIBSON	.26	70.0'	656-32																
033	R.L.+D. P. KAUFFMAN	.27	70.0'	674-616	5-20-81															
034	J.+V. HAMMETT	.27	70.0'	390-394		J.W.+Y.F. HAMMITT	.27	70'	733-317	4-1-85										
035	T.R. MUNN + F.O. BENNETT, JR.	.27	70.0'	377-921																
036	W.+A. COOPER	.27	70.0'	373-597																
037	M.+C. MERLENE	.27	70.0'	502-64		M.L. IC. E. MERLENE	0.27	70'	768-794											
038	M. DEWEY	.27	70.0'	613-470																
039	V.M. MUSIAL	.27	70.0'	524-808		A. NIKSA + J. SINE	0.27	70.0'	578-877		D.L.+R.A. WILLIAMS	0.27	70.0'	580-512						
040	K.+D. BENA	.27	70.0'	542-331		K.J. BENA	.27	70.0'	682-922	2-17-82	D.M.+K.J. BENA	.27	70'	732-113	3-26-85	C.E.+P.A. MURRAY	0.27	70'	762-940	
041	F. NEUMAN	.26	70.0'	625-197	7-10-78	M.D. URBHART + C. TREADWAY	.26	70.0'	684-101	4-2-82	J.R.+L.D. ROSS	.26	70.0	717-1267	9/2/85					
042	H.D. KING	.26	70.0'	643-503	11-25-84															
043	D.+T. BRINING	.27	70.0'	601-398																
044	W.+H. SHAFFIER	.27	70.0'	609-549	11-03-80	W.+A. White			701-1											
045	R. HALLOD	.27	70.0'	663-568																
046	P.+P. THARP	.27	70.0'	457-408		P.+P. THARP	.27	70'	732-1284	1985										
047	C.+A. STEAD	.26	70.0'	390-386		C.J.+A. STEAD	.26	70.0'	756-1278	4-28-86										
048	KATHLEEN GREGG	.27	70.0'	665-576		R.A. TAYLOR			665-1148		A.+L. HILLER	0.27	70.0'	714-141	4-23-84					
049	E.+T. KEITH	.27	70.0'	691-20		R.+M. Sidbeck Sr.			703-277											
050	T.+E. TREADWAY	.27	70.0'	601-77		T.L. MerK			707-824											
051	J.J. III + H.C. SLADKEY	.26	70.0'	643-554		D.W.+J.A. Nader	.26	70.0'	690-13	9-29-82										
052	D.H.+B. BUTTS	.26	70.0'	551-360	2-2-73	B.L. BUTTS	.26	70.0'	683-116	3-24-82										
053	ROLLIN COOKE III (668-892)	.26	70.0'	665-890	6-27-90	Rolla Cooke	.26	70.0	708-156	12/13/83										
054	J.+T. PEINE	.27	70.0'	661-1003		M. F. Gumpfer	.27	70.0'	780-107	4/6/87										
055	L.+S. HALE JR.	.27	70.0'	653-715																
056	J.F.+C.G. VAND	.27	70.0'	551-837		M.+L.A. KEPPLER	0.27	70'	769-458											
057	J.+M. BROWN	.27	70.0'	603-12																
058	T.W.+N.J. DUNCAN	.27	70.0'	587-5																
059	K.M.+C.C. OVAAR	.27	70.0'	551-397																
060	R.D.+B.E. BARNES	.27	70.0'	643-1123		B.E. BARNES	0.27	70.0'	714-823	5-2-84										
061	O.B. MILES	.26	70.0'	551-682																
062	A.+L. ROUNTREE	.26	70.0'	551-459		A.+L. ROUNTREE	.26	70'	731-757	3-20-85	H.K.+D.M. RITTWAGE	0.26	70'	760-673						
063	J.M. MEEKS	.26	70.0'	676-1152		J.M. MEEKS	.26	70.0	724-430	11/1/84										
064	G.+J. ELEFTERIOU	.25	70.0'	551-458		G.A.+J.A. ELEFTERIOU	.25	70'	730-155	7-22-85										
065	W.+L. YOKUM	.26	70.0'	607-356																
066	C.+H. BOYD	.26	70.0'	609-227		L.+M. LASKEY	.26	70.0'	719-286	7-25-84										
067	Y.+R. GIORGI	.25	70.0'	635-279		D.K. SAYERS	.25	70'	751-147	12-31-85	R. GAGGINI	0.25	70'	774-48	12-5-86					
068	T. TYJEWSKI	.26	70.0'	550-1103																
069	R. ROSE + L. DOLHO	.26	70.0'	576-714		R.E.+L.A. ROSE	.26	70'	730-1221	3-12-85	M.R.+B.P. JOHNSON	.26	70'	757-623	5-2-86					
070	E.+L. SMITH	.26	70.0'	621-655																
071	B.+M. KOLLISTER	.26	55.0'	629-918	8-31-78	R.H.+V.L. FINK			687-808	7-16-82	P.A. DUNNE									
072	G.M. SNODGRASS	.51	55.0'	603-20																
073	R.A.+D.A. OPPER	.52	60.0'	647-186		R.A. OPPER	.52	60.0'	721-1125	4-15-87										
074	P.E.+D.F. FAINT	.33	70.0'	550-1172		P.E.+D.F. FAINT	.33	70'	734-837	4-2-85										
075	T.A. MALCOLM	.26	70.0'	551-282		T.R.+A.M. MALCOLM	.26	70'	734-538	4-2-85										
076	J.R.+L.E. HUPP	.25	70.0'	551-681		J.R.+L.E. HUPP	.25	70	734-471	4-2-85										
077	L.+D. NORRIS	.26	70.0'	551-1209																
078	CAROL L. SCHULTZ	.26	70.0'	585-547		C.+J. HALL	.26	70.0	717-1134	6/21/84	H.C.+M.K. BUFF	.26	70'	753-703	2-26-86					
079	J.W.+L.G. BUCHANAN	.26	70.0'	551-630																
080	G.+J. DAVIS	.25	70.0'	597-932																

PARCEL NO.	TRANSFERRED TO	AC.	FT.	VOL. PAGE	DATE	TRANSFERRED TO	AC.	FT.	VOL. PAGE	DATE	TRANSFERRED TO	AC.	FT.	VOL. PAGE	DATE	TRANSFERRED TO	AC.	FT.	VOL. PAGE	DATE	
1514-081	E. BAVIS	.28	71.6'	673-1283	5-13-81																
082	W.F. RICKARD	.28	71.6'	601-843		W.S. & F.L. RICKARD	.28	71.6'	733-1313	4-2-85											
083	R.J. & S.A. BATCHELOR	.25	65.0'	647-32																	
084	J. & P. DOWDLE	.25	65.0'	542-1344		PATRICIA A. DOWDLE			749-977	10 Dec '85	D.R. & C.A. VANCE	0.25	65'	773-508							
085	S. & S. ZARACK	.23	60.0'	576-728																	
086	B. & L. MULLWARD	.25	60.0'	631-362																	
087	C. & C. EISAMAN	.23	60.0'	565-29																	
088	D. & D. GREATHOUSE	.23	60.0'	637-474		BARCLAYS AMERICAN MORTGAGE INC.	100.		740-121	7-17-85	C.L. & R.R. YAUGHNER	0.23	60'	766-915							
089	P. & N. YACOVELLA	.23	60.0'	542-581		N.L. YACOVELLA	.23	60'	720-1211	10/11/84											
090	J. & E. McMURTRIE	.23	60.0'	621-712		T.W. & D.B. PARR	.23	60'	747-518	11-12-85											
091	J. & E. KULCH	.23	60.0'	542-579																	
092	M. MANNING	.23	60.0'	580-1																	
093	W. & D. SHRIVER	.23	60.0'	565-400		R.F. & S.J. TENNYSON	.23	60'	737-1276	6-28-85											
094	J. & B. FRIEND	.23	60.0'	597-961		P. & G. MANCUSO	.23	60'	623-141	5-24-78											
095	T.L. & S.M. McCRAE	.25	65.0'	643-964		R.W. & L.J. WELDER	.25	65.0'	719-517	7-27-84											
096	H. & P. GANT	.25	65.0'	623-189																	
097	K. PARR	.25	65.0'	629-211	8-18-78																
098	P.P. & C. LANZONE	.25	65.0'	546-1345																	
099	K. & B. MATTHEW	.28	71.6'	643-258																	
* 100	J. & G. SOMERVILLE	.28	71.6'	653-182		THE OHIO SAVINGS ASSOC.	.28	71.6'	682-103	2-19-82	L.C. & L.M. NONNAMAKER	.28	71.6'	682-107	2-19-82	P.S. & M.L. PERCASSI	.28	71.6'	738-439	5-31-85	*
101	T. & C. KOVACICH	.25	65.0'	675-705	6-30-81																
102	J.M. & J.L. LEONARDI	.25	65.0'	546-999		J.M. & J.L. LEONARDI	.25	65'	733-506	4-1-85											
103	J. & J. KRIZ	.23	60.0'	417-178	2-17-78																
104	S. & L. DACKIEWICK	.23	60.0'	609-133																	
105	D. & L. FERRICK	.23	60.0'	546-285																	
106	R. & H.S. HARTZ	.25	60.0'	643-375		B.L. & C.W. CDGE	.23	60'	739-591	3-1-85	R. & L. CUDNIK										
107	JEFFERY KLEVE	.23	60.0'	647-1169		T.B. GUILLAUME	.23	60'	743-121	8-20-85											
108	R. & J. ROHNER	.23	60.0'	625-816		T.M. & B. McCAFFERY			677-476	5/3/83											
109	G. & J. SANTORE	.23	60.0'	609-503		R.E. NELSON	.23	60'	625-701		R.E. & J.E. NELSON	.23	60'	745-138	10-3-85						
110	F. VOLOSYN	.23	60.0'	635-275		JUDITH KOVATS			726-1233	10 Dec '84	G.R. & D.L. MIX	.23	60'	726-501	7-25-85	B. & S. SEAGRAVES					
111	N.L. WHITTEN	.23	60.0'	643-841																	
112	D.K. & P. MONTGOMERY	.23	60.0'	546-996																	
113	R. & G. CLONAN	.25	65.0'	621-170		ROBT. E. & CHRISTINE A. HOPKINS			741-788	30 Jul '85											
114	R. & K. HARRISON	.23	60.0'	546-995																	
115	T. & J. TRAYAN	.25	65.0'	546-590		JACK B. & MELANIE E. GRUBBS			739-243	31 Jan '85											
116	D.R. & L.M. METCALFE	.28	70.0'	585-353		B.E. IANIRO	.28	70'	736-204	4-22-85											
117	R. & A.P.A. LARDIE	.22	70.0'	548-1214		R.A. & P.B. LARDIE	.22	70'	733-117	3-27-86											
118	J. & A. ROMANICK	.22	70.0'	609-134	10-15-80	E. & K. McDONALD			800-64												
119	K. & J. DOUGLAS	.22	70.0'	603-1045		K.A. & J.A. DOUGLASS	.22	70'	732-588	3-17-85											
120	C.T. & D.S. DOREMUS	.22	70.0'	550-735		D.S. Doremus			712-533		L.C. & R.M. SULLY	.22	70'	740-1238	11-22-85						
121	M.E. & J.M. SOTKA	.22	70.0'	550-825																	
122	R. & B. SANDERS	.22	70.0'	629-677	8-31-78																
123	J. EWING	.22	70.0'	669-1070	7-8-80																
124	D. & V. SPADA	.26	53.5'	661-306		D.F. SPADA			677-707	5/5/83	R.V. & Ds. GIGLIOTTI & D. THOMAS	.26	53.5'	747-1180	11-6-85						
125	G. & S. EVAN	.40	53.5'	593-1135																	
126	B. & S. WENZEL	.46	53.5'	663-37																	
127	A. WILLIAMS	.30	53.5'	550-756		D.R. & W.D. CESNIK	.30	53.5'		11-04-82											
128	W.D. & N.L. FISHER	.20	60.0'	550-289		R.S. GILBERT & K.A. PATTI	.20	60.0'	721-442	10/10/84	K.A. GILBERT	.20	60'	745-908	9-27-85	M.T. PARKER					
129	S.L. TEWELL	.21	60.0'	550-266																	
130	W.E. & D.C. KOSPERSKI	.27	60.0'	550-494																	
131	C.E. & M.M. STRAZINSKY	.23	60.0'	550-496																	
132	L.E. & E.L. BECKMAN	.24	60.0'	550-217																	
133	E.G. HENDRICKSON	.25	60.0'	568-659	8-3-74																
134	D. M. GASPER	.29	65.0'	582-20																	
135	V.A. & J.L. BAKER	.34		550-271		H.S. RUSHTON	0.34		713-1317	4-23-84											
136	R. & F. WISNIEWSKI	10.51		356-333		SHARON & DOROTHY KOHN	10.51		728-1170	23 Jun '85											
* 100	A.L. & L.J. HURLEY	0.28	71.6'	768-337																	



LINE [1610-001]
CORP 7356 1610-002



001

779-907
A.S.
BRANDVICH
S. 781 AC.
110.0

1511-021

611.53

664.01

100.0

1372.8

002

214.5

214.5

82.5

1612-001

1629.52'

1610-019

245.85'

2070.42'

265.99'

LOT LINE

MUNSON

TOWNSHIP

1613-001
1613-002
1613-003

1613-004

B&O RAILROAD 100' R/W

LOT 138

LOT 146

001

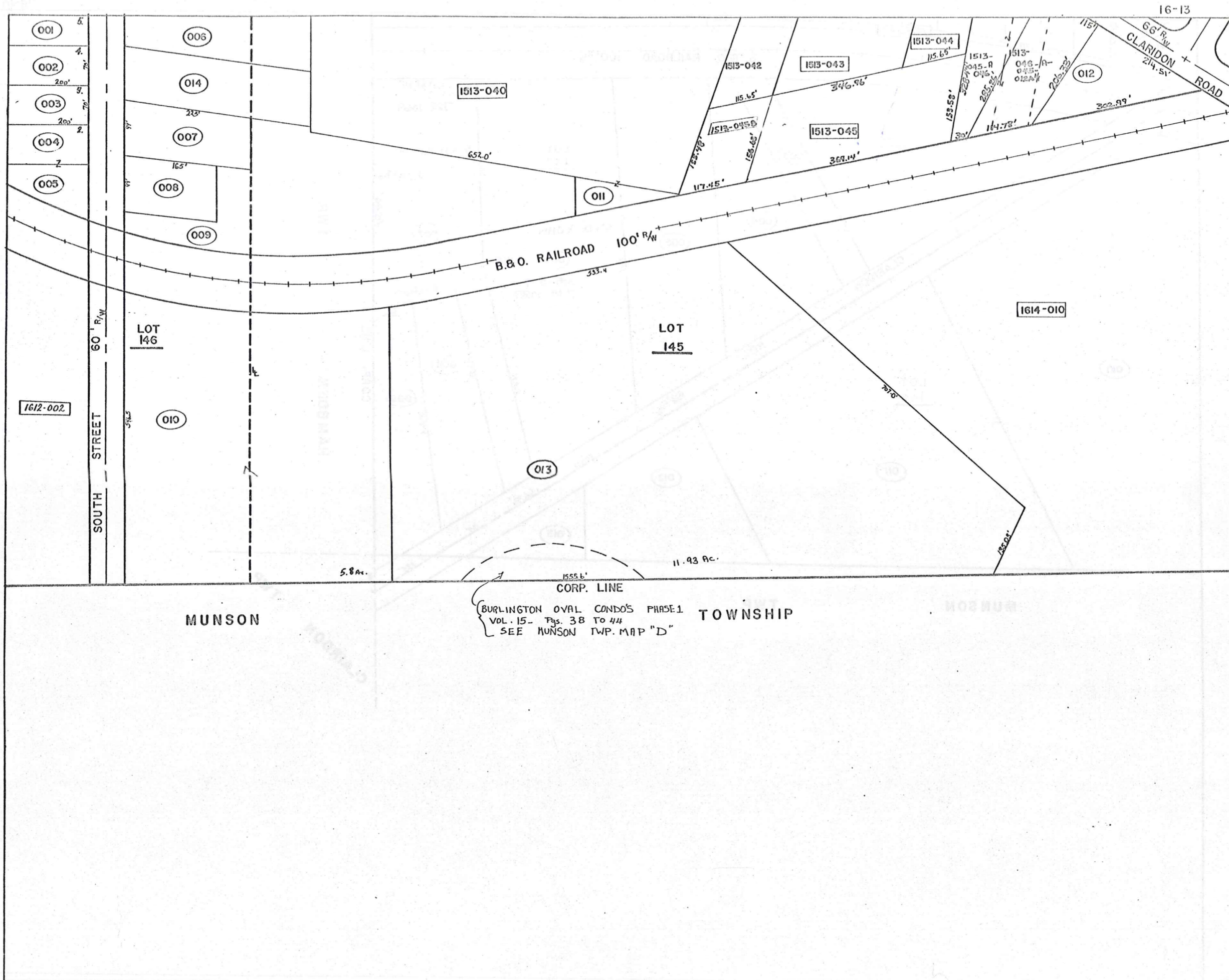
002

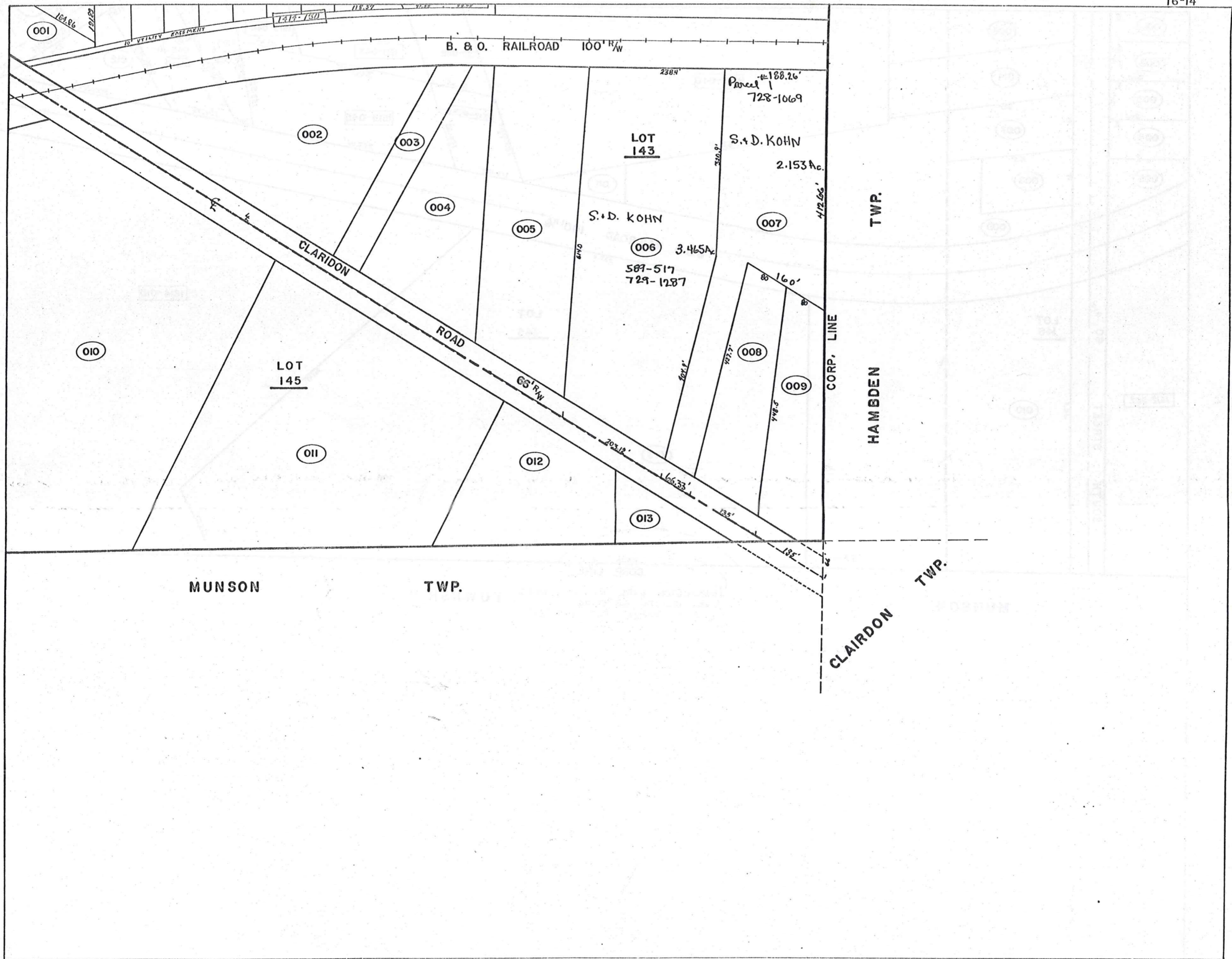
LOT LINE

CHARDON
MUNSON

VILLAGE
TWP.

PARCEL NO.	TRANSFERD TO	AC.	FT. FRT.	VOL. PAGE	DATE	TRANSFERD TO	AC.	FT. FRT.	VOL. PAGE	DATE	TRANSFERD TO	AC.	FT. FRT.	VOL. PAGE	DATE	TRANSFERD TO	AC.	FT. FRT.	VOL. PAGE	DATE
1610-001	R. & P. FOWLER Etd	80.6		430-525		S.G.S. DEVELOPMENT	80.6		574-575		Thinking Mills Development Corp.	83.6		502-917	Dec. 75	R.K. Robinson 1610-022	83.48			
				501-999		" " 2 PAR-83.2			" "											
002	J.M. NIEHUS	1.0	100.0	520-246																
003	S. & C. GROVER 185' 0.15	1.10	110.0	312-99																
004	E. & C. GOTTSCHALK	.83	150.0	482-246		R. & K. ROBINSON 1610-012	0.73	150.0	578-950											
005	R. J. FOWLER	.77		452-013		E & C GOTTSCHALK	.87		578-642											
006	R. & K. ROBINSON	.68	125.0	480-932		S.S. DEED			610-1074											
007	R. & K. ROBINSON	.66		482-14		" "			" "											
008	R. J. FOWLER	1.94		452-013		1st 1262 023 0.63 Ac.	1.31													
009	F. & M. ROOT	.50	100.0	478-528		N.E.B. Co. 11/16/29	.50	100.0	593-1156											
010	F. & M. ROOT	.11	22.0	480-705		" " "	.11	22.0	" "											
011	F. & L. SHILLINGS	.52	100.0	538-1031		E. W. SHILLING	.52	100.0	559-5	12-13-73	V. A. AYDENT	.52	100.0	562-1283		GENERAL NOTES Corp.	.52	100.0	691-616	
012	W. & J. BOYLES	.65	125.0	484-690		J. BOYLES	0.65	125.0	759-348											
013	L. & S. GALIANO	.72	100.0	478-604																
014	" "	.72	100.0	478-789																
015	" "	.72	100.0	478-787																
016	" "	.72	100.0	478-785																
017	R. & M. HANKS 0.14 0.25	1.0	194.7	268-218		R. & M. HANKS	1.0	194.7	731-1044	1985										
018	BASS LAKE COMM. INC.	32.55		221-171		G. E. DURELL Pan. #43			795-484	9-18-87	THE BURLINGTON GROUP, INC. Pan. #43			795-557,576	9-18-87					
019	" "	11.0		221-171		G. E. DURELL Pan. #42			795-484	9-18-87	THE BURLINGTON GROUP, INC. Pan. #42			795-557,576	9-18-87					
020	R. & P. FOWLER ETD	0.42		513-764		S.G.S. DEVEL. CO. 2 833	1.47		574-575											
021	R. & K. ROBINSON 1610-004	0.104		578-950		S.S. DEED			620-1071											
022	R. & K. ROBINSON 1610-001	0.116		582-1087	12-75	" "			" "											
023	M. L. BIXBY	0.63		568-777	9-74	L. BIXBY	.63		663-1156											
011	G. & M. Sackel			701-682		M.M. SACKEL See Map														
1611-001	BASS LAKE COMM. INC.	.62	100.0	237-176		G. E. DURELL Pan. #55			795-484	9-18-87	THE BURLINGTON GROUP, INC. Pan. #55			795-557,576	9-18-87					
002	" "	4.0		221-160		G. E. DURELL Pan. #45			795-484	9-18-87	THE BURLINGTON GROUP, INC. Pan. #45			795-557,576	9-18-87					
1612-001	BASS LAKE COMM. INC.	39.2		221-160		G. E. DURELL Pan. #20			795-484	9-17-87	THE BURLINGTON GROUP, INC. Pan. #20			795-557,576	9-18-87					
002	" "	31.52		221-160		G. E. DURELL Pan. #20			795-484	9-17-87	THE BURLINGTON GROUP, INC. Pan. #20			795-557,576	9-18-87					

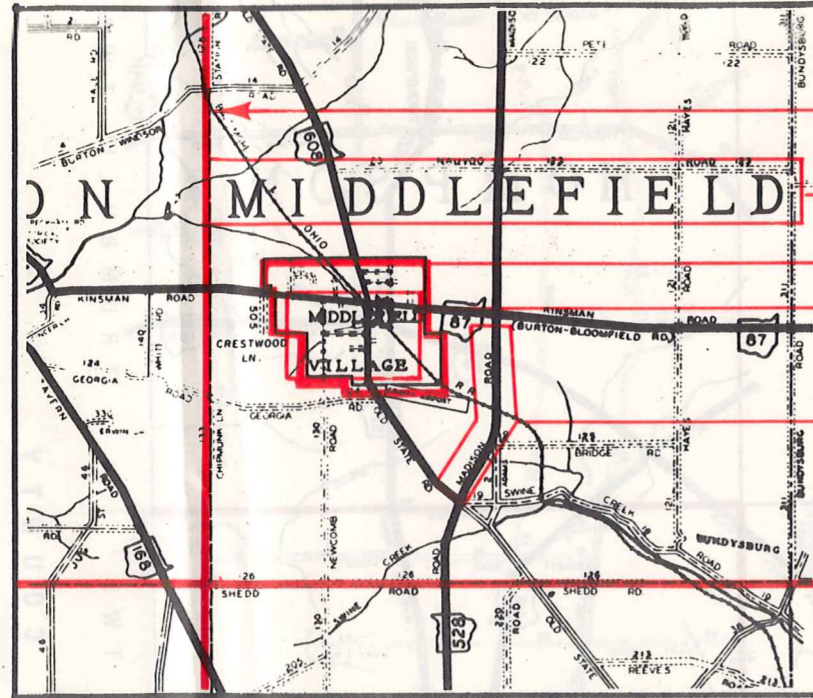




PARCEL NO.	TRANSFER TO	AC.	FT. FRT.	VOL. PAGE	DATE	TRANSFER TO	AC.	FT. FRT.	VOL. PAGE	DATE	TRANSFER TO	AC.	FT. FRT.	VOL. PAGE	DATE	TRANSFER TO	AC.	FT. FRT.	VOL. PAGE	DATE
1613-001	E. SCHWINDLE	.36	70.0	480-19																
002	R. B. P. SAVAGE	.36	70.0	247-493		R. B. P. SAVAGE	.36	70.0	667-831											
003	" "	.36	70.0	247-493		" "	.36	70.0	667-831											
004	" "	4.69		257-412		" "	4.60		667-831											
005	" "	.17		257-412		" "	.17		667-831											
006	R. PHILLIPS	1.40		226-150		K. & N. RARICK (SPLIT)	0.86		772-112											
* 007	W. H. SAVAGE	.50	98.0	523-575																
008	R. SAVAGE	0.36	98.0	170-44		R. I. D. SAVAGE			667-831											
* 009	W. H. SAVAGE	0.93	2.32	523-575																
010	BASS LAKE COMM. INC.	17.73	546.5	425-71		J. Peterson, Trustee	17.73	546.5	663-300		Village Station Assoc.	5.80	17.73	546.5	661-995	LOT SPLIT SEE 013 (B.8 remainder)				
011	I. D. BLACK	0.14		201-204																
012	J. & H. CHERASO	.85	315.0	205-593		B. HENFIELD INC (***)	.85	315	661-644		PETERSEN & BOLD Co., L.P.A.	.85	315	676-794		R. & S. WOODIE # 3 remainder of split	.508	244.5	696-460	4-6-83
013	PETERSEN DEV. CO.	1.93		665-63		J. S. PETERSEN	11.93		688-528	8/10/82	BURLINGTON DEV. COMPANY	11.781		724-413	11/2/84					
1513045	PETERSEN & BOLD CO	SPLIT	1.28	676-792		W. E. D. RINGLER	1.142		735-635	4-16-85										
1513045-B	PETERSEN & BOLD CO	SPLIT	"	676-792		CHARDON CONG. OF JEHOVAH	.359		735-470	4-5-85										
246A-245-012A	PETERSEN & BOLD CO	SPLIT			# 2	R. & S. WOODIE	.568	115'	626-40	4-5-83										
045A-046	PETERSEN & BOLD CO	SPLIT			# 1	RONALD & SUSAN WOODIE	.571	12072'	626-46	4-5-83										
Split out of 006	* 014	W. C. ARWOOD	0.712		772-1188															
1614-001	J. & J. SCHNEIDER	.27		550-994		JFD BROUSE			619-508	2-28-78	M.G.M PROPERTIES	.27		653-96	9-15-79	L. E. & A. M. TICE	.27		775-976	
002	L. BLATTNER	2.43		532-926																
003	H. & A. STEPHAN	.46		538-363																
004	" "	1.50		326-926																
005	R. & F. WISNIEWSKI	2.03		326-926		ENT.			728-1072	23 Jan 85										
006	G. & V. SHENKER	3.46	203.1	463-403		V.M. SHENKER	3.46	203.1	559-1142	3-10-74	D. Kohn	3.465	203.1	589-517		Sonnet & Deborah Kohn SS (729-1287)				
007	R. & F. WISNIEWSKI	2.10	10.0	356-933		S. & D. KOHN	2.15	66.5	728-1069	1985										
008	Wm. G. RIMES	1.0	135.0	485-69		J & M Rimes	1.0	135.0	621-779		B. Buhnow			621-726		B. & L. L. BURBYOW	1.0	135'	735-281	4-3-85
009	F. & M. KONSTEL	1.0	135.0	434-442		H. E. N. Kirby	1.0	135.0	576-1111											
010	R. G. I. GARDNER	4.33	970	278-601		R. & I. Gardner			706-1241											
011	C. & E. FAY	.50		505-1059																
012	H. & A. ASH	1.46		292-925		H. C. & A. ASH	1.46		734-802	4-2-85										
013	R. G. H. LePROVOST	.57		237-57																
* 007	D. SAVAGE	(1/8 a.c.)	0.50	99.0'	696-277	4-5-83														
* 009	" "	(1/8 a.c.)	0.38		696-277	4-5-83														

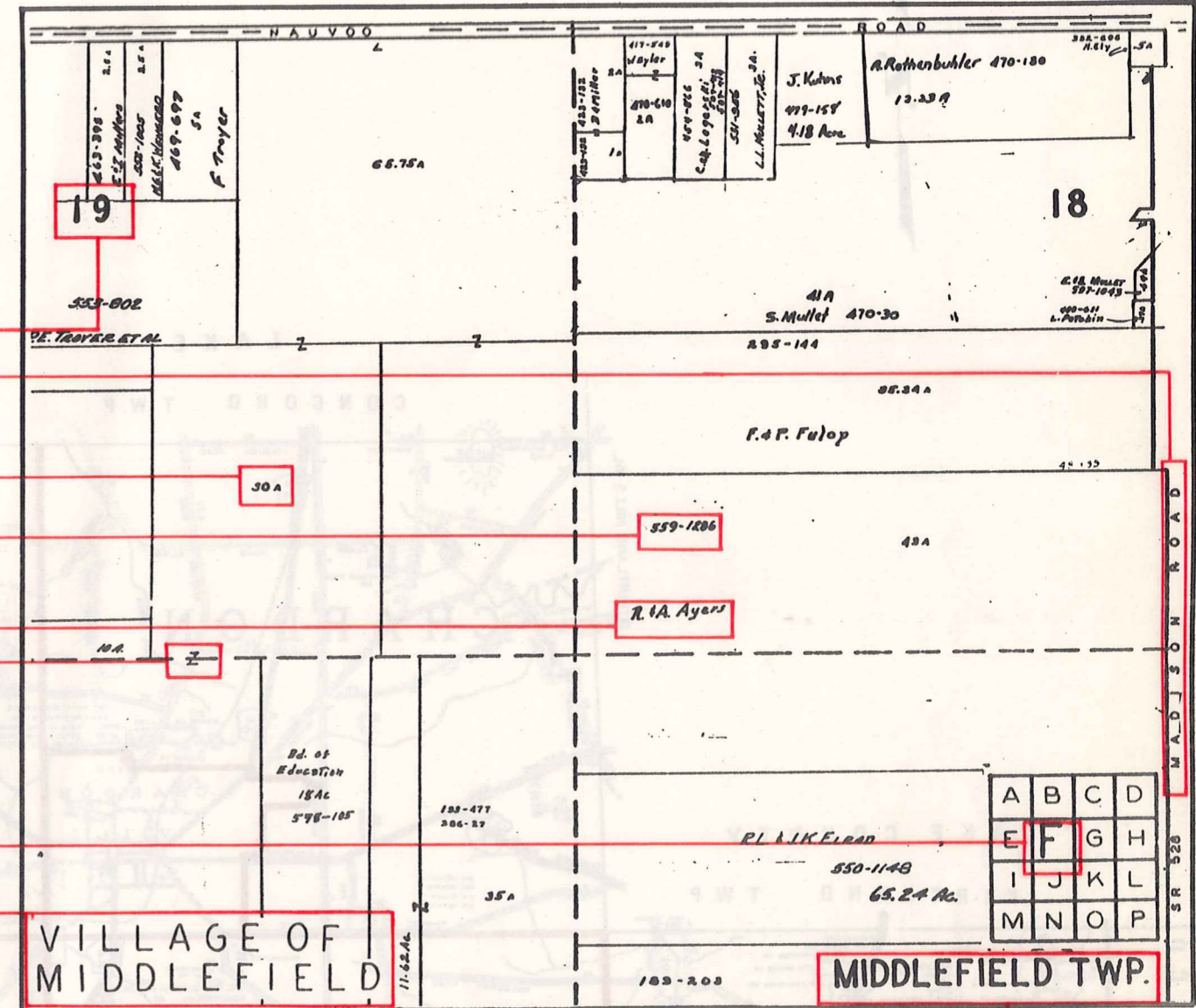
Explanation and Use Sheet for Geauga County, Ohio

SAMPLE (PARTIAL) COUNTY INDEX MAP



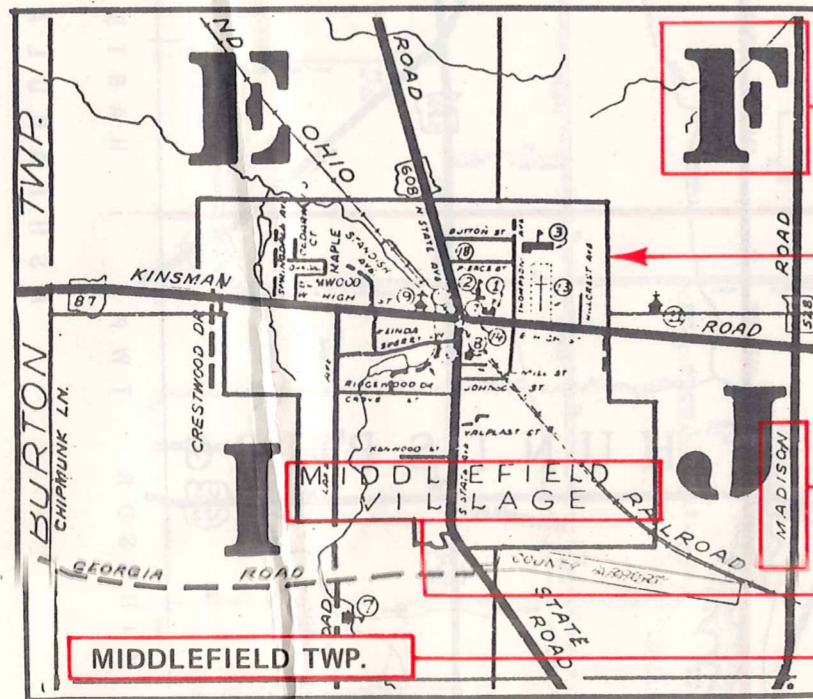
- Township Boundary
- Township Name
- Village Boundary
- Village Name
- Tract Lot Number
- Street Name
- Acreage
- Deed Book & Page
- Owners Name
- Denotes Continous Ownership

SAMPLE (PARTIAL) MAP PAGE



- Map Page Number
- Village Name
- Village Boundary
- Township Name

SAMPLE (PARTIAL) MUNICIPALITY INDEX MAP



- Street Name
- Village Name
- Township Name

USE OF THE MAP VOLUME

1. LOCATE THE GENERAL AREA OF INTEREST ON THE COUNTY INDEX MAP, ATLAS PAGE 'B', AND NOTE THE MUNICIPALITY NAME (TOWNSHIP OR VILLAGE).
2. REFER TO THE TABLE OF CONTENTS, ATLAS PAGE 'C', AND NOTE THE BEGINNING ATLAS PAGE NUMBER FOR THE MUNICIPALITY OF INTEREST.
3. TURN TO THE PAGE INDICATED. ON THIS PAGE WILL APPEAR AN INDEX MAP FOR THAT MUNICIPALITY.
4. LOCATE THE GENERAL AREA OF INTEREST AND NOTE THE MAP PAGE NUMBER. THIS MAY BE EITHER A LETTER OR A NUMBER.
5. MAP PAGES ARE IN ALPHABETICAL (OR NUMERICAL) SEQUENCE FOLLOWING THE MUNICIPALITY INDEX MAP. FOLLOW SEQUENCE TO THE MAP PAGE INDICATED.
6. LOCATE SPECIFIC PARCEL OF INTEREST AND NOTE THE DESIRED INFORMATION.

NOTE: ON SOME MAPS YOU MAY BE REFERRED TO A DETAIL SHEET SHOWING AN ENLARGEMENT OF THE AREA. THESE MAPS ARE FOUND AT THE END OF THE REGULAR MAP PAGES IN EACH MUNICIPALITY IN EITHER ALPHABETICAL OR NUMERICAL SEQUENCE.

NOTE: CHARDON VILLAGE HAS TITLE SHEETS. TO LOCATE OWNERS NAME, NOTE THE PARCEL NUMBER, REFER TO THE TITLE PAGE FOLLOWING THE MAP OF INTEREST, FOLLOW NUMERICAL SEQUENCE TO THE PARCEL NUMBER OF INTEREST AND NOTE THE DESIRED INFORMATION. IN ALL OTHER MUNICIPALITIES THE OWNERS NAME APPEARS ON THE MAP PAGE.

This book is the property of REAL ESTATE DATA, INC. and is distributed by REDI under a leasing arrangement requiring return to REDI upon termination of the lease. REDI reserves the right to reclaim this book if found in the possession of any firm or person where possession was obtained through any unauthorized source.